


Perry County, IL

2002 land atlas & plat book



Sponsored By:
The Perry County Farm Bureau

CASE

perry county, il



CROSS COUNTRY

Surveying & Engineering

**SERVING ALL OF
SOUTHERN ILLINOIS**

Specializing In

Land Surveys • Subdivisions
Topographic Surveys • Civil Engineering Projects

PHONE: (618) 542-2874

212 U.S. Route 51 South — DuQuoin, Illinois 62832



**FIRST
NATIONAL
BANK**
OF STEELEVILLE

Steeleville, Illinois

3 Locations To Serve You!

Main Office
965-3441

Sparta Banking Center
443-4555

Percy Branch
497-8361

Free Internet Banking
bankatfnb.com

24 Hour ATM
122 W. Main • Sparta
403 W. Broadway • Steeleville

Anytime Access
24 Hr. Phone Banking
965-2000

FNB Debit Card

**Complete
Brokerage
Services**



SOUTHERN FS
INC.

1900 E MAIN ST • PO BOX 728 • MARION, IL 62959-0728 • Phone (618) 993-2833 • Fax (618) 997-2526
Seed • Power Fuels • Propane • Fertilizer • Custom Application • Precision Farming
Lubricants & Greases • Agri-Finance • Livestock Products • Lawn & Garden Products

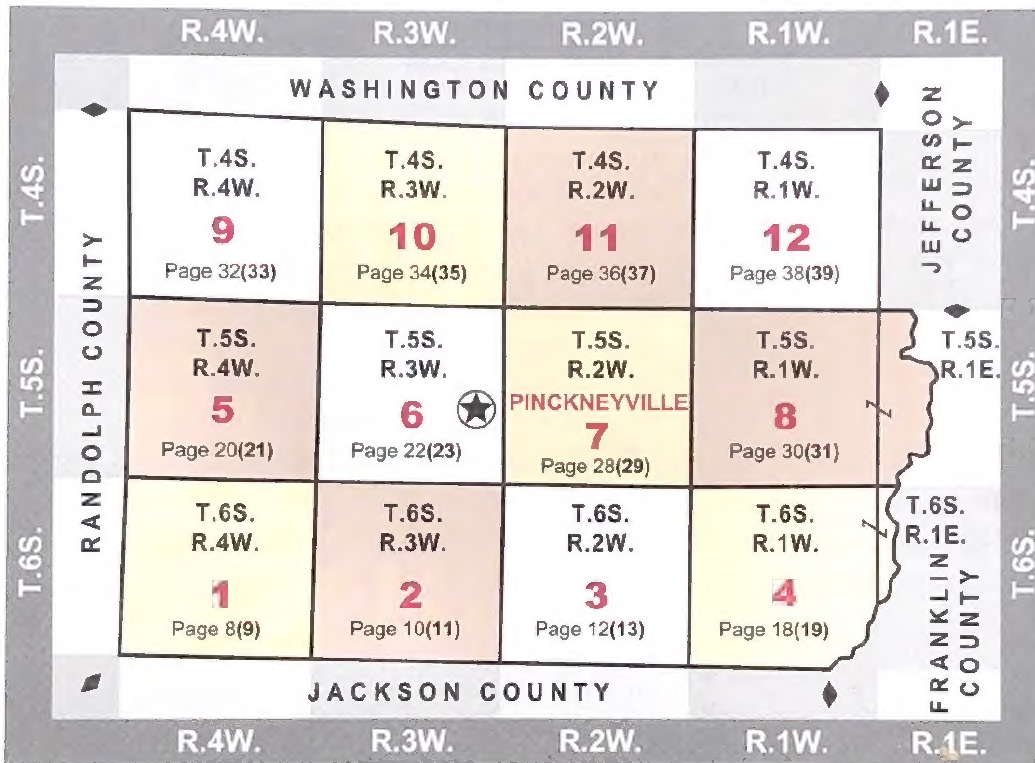
Serving the Agricultural Industry in the southern twelve counties of Illinois for over 70 years.

Alexander • Franklin • Hardin • Jackson • Johnson • Massac • Perry • Pope • Putaski • Saline • Williamson • Union



Perry County, IL

PUBLIC LIBRARY
PERRYVILLE, ILLINOIS



About the cover...

Aerial photo courtesy of DuQuoin State Fair. Thresher photo by Helen Mayer. Soy Bean Harvester photo by Doug & Delbert Bauersachs.

index map key

Civil Town(ship) Border
 Congressional Township Border
 COUNTY SEAT
 # = Map Order
 ☆ = Map Order

Page Divisions
 Plat Pg (Map Pg)

Town(ship) Name
 ADJACENT COUNTY
 ADJACENT STATE

TOWNSHIP NUMBERS

RANGE NUMBERS

LEGEND

<p>FEDERAL HWY [Symbol]</p> <p>STATE HWY [Symbol]</p> <p>COUNTY UNPAVED [Symbol]</p> <p>COUNTY PAVED [Symbol]</p> <p>TOWNSHIP PAVED RD [Symbol]</p> <p>TOWNSHIP UNPAVED RD [Symbol]</p> <p>RAILROAD [Symbol]</p>	<p>ROAD NAME ABBREVIATIONS AV = AVENUE BLVD = BOULEVARD CL = CIRCLE CT = COURT DR = DRIVE EXP = EXPRESSWAY HWY = HIGHWAY LN = LANE PKWY = PARKWAY PL = PLACE RD = ROAD ST = STREET TER = TERRACE TR = TRAIL WY = WAY</p>	<p>SCREENS DESIGNATING LEGAL OWNERSHIP: State Land DNR Land</p> <p>BORDERS DESIGNATING PROPER PARKS OR FORESTS: STATE PARK OR FOREST DNR WILDLIFE AREA</p> <p>(INC CITIES MAY BE COLORED OR BORDERED) INCORPORATED CITY LIMITS Unincorporated City</p>	<p>OWNERSHIP ABBREVIATIONS "etal" = and others • "etux" = and wife "etvir" = and husband "Prtn" = Partnership • "Sm Trs" or "st" = Small Tracts "Sub" = Subdivision • "Trs" = Trustees • "Tr" = Trust "Rev Tr" = Revocable Trust "Irev Tr" = Irrevocable Trust • "LE" = Life Estate</p>	<p>LEGEND</p> <p>✈ = AIRPORT ✈ = AIRPORT RUNWAY † = CEMETERY ⛪ = CHURCH ⚖ = COURTHOUSE</p> <p>🏠 = HISTORICAL SITE 🏥 = HOSPITAL 🛡 = LOCK & DAM 🏠 = LOOKOUT TOWER</p> <p>🏔 = MOUNTAIN OR PEAK 🏰 = TOWN OR TOWNSHIP HALL</p> <p>OWNERSHIP ABBREVIATIONS "etal" = and others • "etux" = and wife "etvir" = and husband "Prtn" = Partnership • "Sm Trs" or "st" = Small Tracts "Sub" = Subdivision • "Trs" = Trustees • "Tr" = Trust "Rev Tr" = Revocable Trust "Irev Tr" = Irrevocable Trust • "LE" = Life Estate</p>
---	--	--	--	---

note: some of the information in this legend may not apply. ©2002 cloud cartographics, inc. st. cloud, mn 56301

table of contents

townships

Name (number).....	Plat # (Map #)
T.6S. - R.4W. (1)	8(9)
T.6S. - R.3W. (2)	10(11)
T.6S. - R.2W. (3)	12(13)
T.6S. - R.1W./1E. (4)	18(19)
T.5S. - R.4W. (5)	20(21)
T.5S. - R.3W. (6)	22(23)
T.5S. - R.2W. (7)	28(29)
T.5S. - R.1W./1E. (8)	30(31)
T.4S. - R.4W. (9)	32(33)
T.4S. - R.3W. (10)	34(35)
T.4S. - R.2W. (11)	36(37)
T.4S. - R.1W. (12)	38(39)

city maps

Cutler	46
Du Quoin	42-43
Pinckneyville	44-45
St. Johns	43
Tamaroa	46
Willisville	46

specialty map

County Highway Map	40-41
Pyramid State Park.....	47

general

Business Directory	4
Government Directory	6
Land Description Info	25
Land Owners Index	49
Legend & Index Map.....	1
Perry County Annual Events	26
Perry County History & Facts	15-16
Road Index	48

emergency 9-1-1 plan



South Side = Even Address
 East Side = Even Address
 North Side = Odd Address
 West Side = Odd Address

The Perry County Addressing Grid was developed in the 1990's and started operating in August of 1998.

The system increases as you travel South to

North or West to East in the county. The southwest corner of the county would have the lowest address numbering. There is a possibility of 400 addresses in 1 mile or a new address every 13.2 feet. The planners decided on a quadrant system of dividing the county for the convenience of the emergency personnel. The county is divided north-south along State Route 154 and east-west along State Route 13/127. Roads located in the northwest quadrant have flower names; southwest quadrant, animal names; southeast quadrant, tree names; and northeast quadrant, bird names. Residential numbers are EVEN numbers on the East and South side of the road and residential numbers are ODD numbers on the West and North side of the road when traveling from the beginning of the road to end. Phone Perry County ETSB 618-357-8905 for more information.

Don't be guilty of copyright infringement 


It is illegal to photocopy any part of this publication without permission.

Please supply the following when applying for a copyright release:

- Name of company and contact person
- Address, Phone and Fax number
- What information you will need to use
- When you will need it
- What it will be used for

320.252.1577
800.731.8005

113 5th Ave South
St. Cloud, MN 56301

Thank You 

The staff at CCI would like to thank the sponsor and the advertisers featured in this publication, as well as everyone else who gave their time and energy to assist in this project.

Our staff includes: Aaron, Brenda, Brian, Bryan, Craig, Crystal, Erik, Fabrik, Gary, Gert, Jane, Jeanne, Jeff E, Jeff M, Jila, Joaquin, Justin, Lee Ann, Melissa, Mike, Pat, Paul, Rick, Sharon, Sherril, Shirley, Stephanie, Sue, & Theresa.

320.252.1577
800.731.8005

113 5th Ave South
St. Cloud, MN 56301

Cloud Cartographics, Inc.

CCI

• Professional Mapping Service •

PUBLISHER'S NOTICE

The information within the Perry County Plat Book was acquired through the cooperative efforts of the Perry County offices, township government offices and other related state offices. All information applied within this plat book is intended to be an accurate representation of the existing records. Cloud Cartographics, Inc. reserves all rights to all information contained within this plat book, be it cartographic or other.

All information in the Perry County Plat Book is protected by copyright laws. No information in this plat book can be reproduced in any form without the written consent of Cloud Cartographics, Inc.

© 2002-Cloud Cartographics, Inc.
113 - 5th AV S • St. Cloud, MN 56301

Cloud Cartographics, Inc. wishes to thank everyone who participated in producing the Perry County Plat Book. A special appreciation is given to the Perry County Farm Bureau for making this project possible. If there are any changes or suggestions pertaining to the plat book, please feel free to contact Cloud Cartographics, Inc. at:

Attention: Research Director
113 - 5th AV S
St. Cloud, MN 56301

Sincerely,



Jeffrey A. Epple,
President, Cloud Cartographics, Inc.

St. Cloud Office
113 5th Avenue South
St. Cloud, MN 56301
Phone: 320.252.1577
Fax: 320.252.7732

Battle Lake Office
Box 645
Battle Lake, MN 56515
Phone: 218.864.8916
Fax: 218.864.8915

business directory

BUSINESS NAME	CATEGORY	PAGE
Associated Lumber	Lumber	17
Barr Trucking, Inc.	Trucking	12
Bockhorn Ag. Inc.	Ag Sales	34
Bockhorn Auction Service	Auction Service	34
Brand Electric	Electrical Contractors	32
Clay's Transmission, Inc.	Automotive Transmissions	17
Consolidated Grain and Barge Co.	Grain Elevator	10
Country Insurance & Financial Services	Insurance	7, 24
Cravens & Cravens, LLP	Accounting/Tax	17
Cross Country Surveying & Engineering	Surveyor/Engineers	IFC
Delbert Bauersachs	Seed	38
DuQuoin State Bank	Bank	OBC
DuQuoin State Fairgrounds	State Fair	IBC
Edward Jones - Steve Wilbanks	Investments	27
Edward Jones - Lisa Emling	Investments	IBC
Egyptian Electric Co-op Association	Utilities	8
Egyptian Telephone Co-op Association	Telecommunications	32
First National Bank AVA	Bank	10
First National Bank in Pinckneyville	Bank	22, 28
First National Bank of Steeleville	Bank	IFC
First National Insurance Services Inc.	Insurance	22, 28
First State Bank of Campbell Hill	Bank	9
Gateway FS, Inc.	Grain & Structures	33
Grecian Steak & Seafood House	Restaurant	24
Keller's Tire	Tires	39
Kuhnert Electric	Electrician	27
Larry Pfau - State Farm	Insurance	14
Linzee Insurance and Real Estate Agency, Inc.	Insurance/Real Estate	19
Loos Excavating, Inc.	Excavating	18
Loos Repair, Inc.	Repair	18
Marshall Browning Hospital	Hospital	OBC
Monsanto - Johnny Millwood	Seed	17
Minton Insurance and Associates	Insurance	11
Murphy-Wall State Bank & Trust Co.	Bank	23, 29
Neal-McClure Funeral Home	Funeral Home	17
Oxbow Bed & Breakfast	Tourism	24
Perry County Building Center	Building & Hardware	14
Perry County Historical Society	Historical Society	13
Perry County Market Place	Groceries	35
Perry County Materials	Sand & Gravel	12
Perry County Soil & Water Conservation District	County Government	7, 26, IBC
Pestka's Home Grocery	Grocery	37
Pinckneyville and DuQuoin Dairy Queen	Restaurant	17
Pinckneyville Mutual Insurance Co.	Insurance	27
Pitchford Elevator Co.	Ag Supply	17
Pitchford's Professional Services, Inc.	Real Estate/Insurance	20
Pyatt, Gayl - Attorney at Law	Attorney	27
ROE Abstract	Title Company	IBC
Searby Funeral Homes	Funeral Home	37
Shamrock Real Estate	Real Estate	36
Southern FS Inc.	Ag Products/Services	7, IFC
Svanda	Car Dealer	21
T.J's Liquor	Package Liquors	24
Vergennes Equipment, Inc.	Farm & Lawn Equipment	14
Ward Chrysler Center	Car Dealer	17
Wilson Homefurnishings, Inc.	Home Furnishings	14
Wm. Nobbe & Co., Inc.	Implement Dealer	21

IBC = Inside Back Cover • IFC = Inside Front Cover • OBC = Outside Back Cover



Together We Have the Power... **POWER TO SAVE**

"M" Farming Members

- Opportunity for Local FS Patronage Refund
- Free "Farmweek" Newspaper
- Legislative Representation
- Transportation and Trucking Law Education
- Voting Rights on Farm Bureau Policies
- Marketing Tours and Programs
- Health and Safety Programs
- Ability to Receive Agri-Visor via www.ilfb.org
- Vote on or be a Director
- Environmental Regulations Education
- Legislative and Marketing Trips to Washington
- Call 618-357-9355 for Info / Additional Benefits

"A" & "M" Members

- Eligible for Country Mutual Insurance, if Qualified
- "Farm Bureau Connection" Long Distance Service
- \$500 Dodge Rebate - On Most Vehicles
- Theme Park Savings - Six Flags, Holiday World, etc
- Sherwin Williams Discount - Save 30%
- Grainger Catalog Discount - Save 10% on ALL Items
- Vision One Eye Care - Save up to 60%
- Script Save - Instant Savings on Prescription Drugs
- My Contact Lenses Inc. - 20-50% Savings
- Travel Club - Discounts on Car Rentals, Hotels, etc.
- Bail Bond Cards
- Ag In The Classroom Programs



Perry County Business Listing

Bochantin's Farm Equipment

Grain Drying, Storage, & Handling Equipment
626 U.S. Route 51 • DuBois, IL 62831
Phone: 618-787-2711 • Fax: 618-787-2200

DuQuoin Home Lumber Company

"Where The Home Begins"
17 South Chestnut • DuQuoin, IL 62832
Phone: 618-542-2490

Emling & Hoffman, P.C.

Certified Public Accountants
Email: cmling@accessus.net
P.O. Box 269, 105 East Main • DuQuoin, IL 62832
Phone: 618-542-4747 • Fax: 618-542-6141

Hicks Trading Station

Southern Illinois Largest Exclusive Gun Shop
4952 State Route 13
Pinckneyville, IL 62274
Open 7 Days a Week - 618-357-2583

Kellerman's Feed & Supply

Doug & Carol Kellerman, Owners
1007 South Main
Pinckneyville, IL 62274
Mon - Fri. 8-5 & Sat. 8-Noon - 618-357-2583

Mann & Son Sporting Goods

Remington Authorized Service Center
"All Your Sporting Needs"
515 W Water Street • Pinckneyville, IL 62274
Phone: 618-357-2911

Pinckneyville True Value

205 East Randolph • Pinckneyville, IL 62274
Phone: 618-357-2220

Ray's Auto Body

Highway 51 South • Tamaroa, IL 62888
Phone: 618-496-3151

Taylor Brothers

Heavy Welding & Machine Job Shop Work
Grant Taylor - Pres • Rick Taylor - Sec./Treas
P.O. Box 44 • Tamaroa, IL 62888
Phone: 618-496-5494 • Fax: 618-496-3203

Thills Flowers

800 North Washington Street
DuQuoin, IL 62832
Phone: 618-542-2175

Western Auto/Do It Best Store

www.tolers.doitbest.com
4 East Main Street • DuQuoin, IL 62832
Phone: 618-542-2191

government directory

City Government

Village of Coulterville

City Clerk's Office.....758-2813
Maintenance Department.....758-2842
Pumping Station.....758-2168

City of Cutler

City Hall497-2133
Fax447-8818

City of DuQuoin

City Clerk's Office.....542-3841
City Hall542-2895
Water Pollution Control542-3849

City of Pinckneyville

City Clerk's Office.....357-6916
City Park357-3557
Commissioner's Office.....357-3433
Economic Development357-8775
Mayor's Office.....357-8927
Street Department.....357-6102
Utility Department
Supt's Office.....357-5214
Or357-6002
Billing.....357-3505

City of Willisville

City Hall497-2632
Maintenance497-2713

County Government

Animal & Rabies Control.....357-2841
Circuit Clerk's Office357-6726
Coroner's Office357-3597
Clerk & Records Office357-5116
Department of Public Aid542-4714
General Assistance357-5216
Health Department of Pinckneyville..357-5371
Highway Department.....357-6556
Fax357-5412
Housing Authority
DuQuoin Office542-5409
Leasing & Occupancy542-5666
Jail357-6931
Judge's Office357-6079
Perry County E-911 Coordinator
DuQuoin542-8905
Perry County Emergency
Service Disaster Agency.....357-8200

County Government Cont'd

Perry County Extension Service
University of Illinois357-2126
Probation Department.....357-2622
Soil & Water Conservation Department..357-2913
States Attorney Office357-6221
Supervisor of Assessments357-2209
Treasurer & Collector357-5002

State Government

Department of Agriculture
DuQuoin State Fair Grounds
Administration542-1515
Security Office542-1616
Department of Law Enforcement
Division of State Police542-2171
Road Conditions542-8432
Department of Public Aid542-4714
Department of Secretary of State
Driver License Examining
Pinckneyville357-8261
Department of Mines & Minerals
Mine Rescue Station542-3951

United States Government

Department of Agriculture
Consolidated Farm Service Agency 357-6016
Soil Conservation Service357-2913
Internal Revenue Service
Federal Tax Forms800-829-3676
Recorded Tax Info800-829-4477
Federal Tax Info800-829-1040
Automated Refund Info800-829-4477
Problem Resolution800-829-1040

Post Office

Coulterville758-2421
Cutler497-2873
DuQuoin.....542-3933
Pinckneyville357-2323
Willisville497-2818

Public Libraries

Coulterville Public Library758-3013
Cutler Public Library497-2961
DuQuoin Public Library542-5045
Pinckneyville Public Library.....357-2410

COUNTRY

COMPANIES

AGENTS

Dennis Woodside,
605 S Main St., Pinckneyville, IL 62274
Phone 618-357-8005
Larry Woodside
309 S. First St., Pinckneyville, IL 62274
Phone 618-357-2124

Insurance & Financial Services

Derek Nowicki - Agency Manager
513 W Park, PO Box 129, Waterloo, IL 62298
Phone 618-939-3874

Steve Marek
106 E Main St., DuQuoin, IL 62832
Phone 618-542-3770

AGENTS

Billy J. Adams
309 S. First St., Pinckneyville, IL 62274
Phone 618-357-2124
Richard Campbell
106 E Main St., DuQuoin, IL 62832
Phone 618-542-3770



**PERRY COUNTY
FARM
BUREAU**

Together We Have the Power...

POWER TO EDUCATE

**Perry County Farm Bureau Foundation
Scholarships & Teacher Grants
Ag in the Classroom**

(618)357-9355
309 S. First Street
P.O. Box 287
Pinckneyville, IL 62274



Mission Statement:

"The mission of the Perry County Soil & Water Conservation District is to provide leadership and assistance in the management of natural resources for all individuals and entities by establishing long-term goals, gathering information, providing education, technical assistance and available funding."

PO BOX 146
PINCKNEYVILLE, IL 62274
(618) 357-6016 Ext. 3

PERRY COUNTY
Soil & Water Conservation District



SOUTHERN FS

INC.

1900 E MAIN ST • PO BOX 728 • MARION, IL 62959-0728 • Phone (618) 993-2833 • Fax (618) 997-2526
Seed • Power Fuels • Propane • Fertilizer • Custom Application • Precision Farming
Lubricants & Greases • Agri-Finance • Livestock Products • Lawn & Garden Products

Serving the Agricultural Industry in the southern twelve counties of Illinois for over 70 years.

Alexander • Franklin • Hardin • Jackson • Johnson • Massac • Perry • Pope • Pulaski • Saline • Williamson • Union

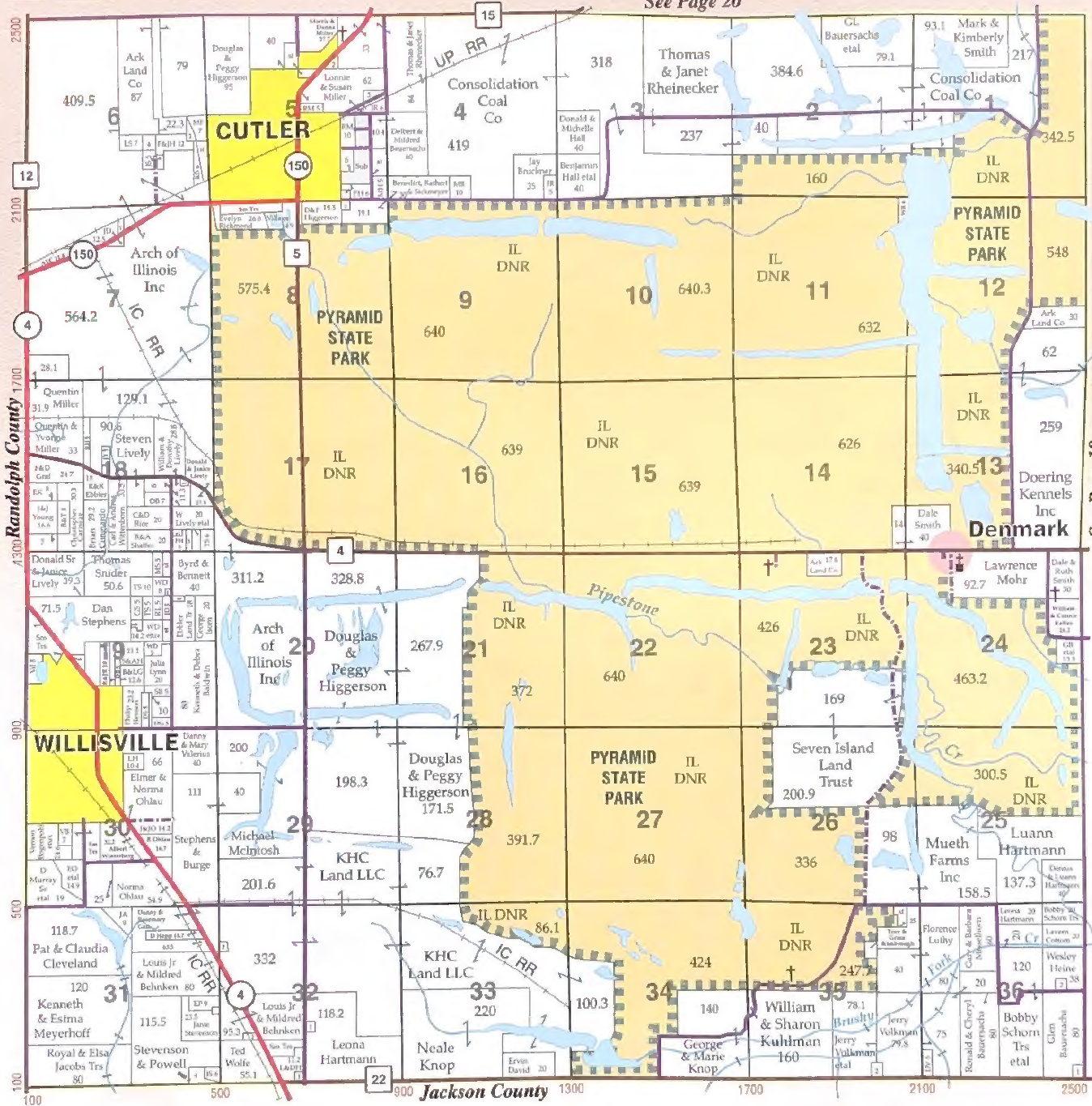


1. T.6S.

R.4W.

©2002 cloud cartographics, Inc. st. cloud, mn 56301

See Page 20



See Page 10



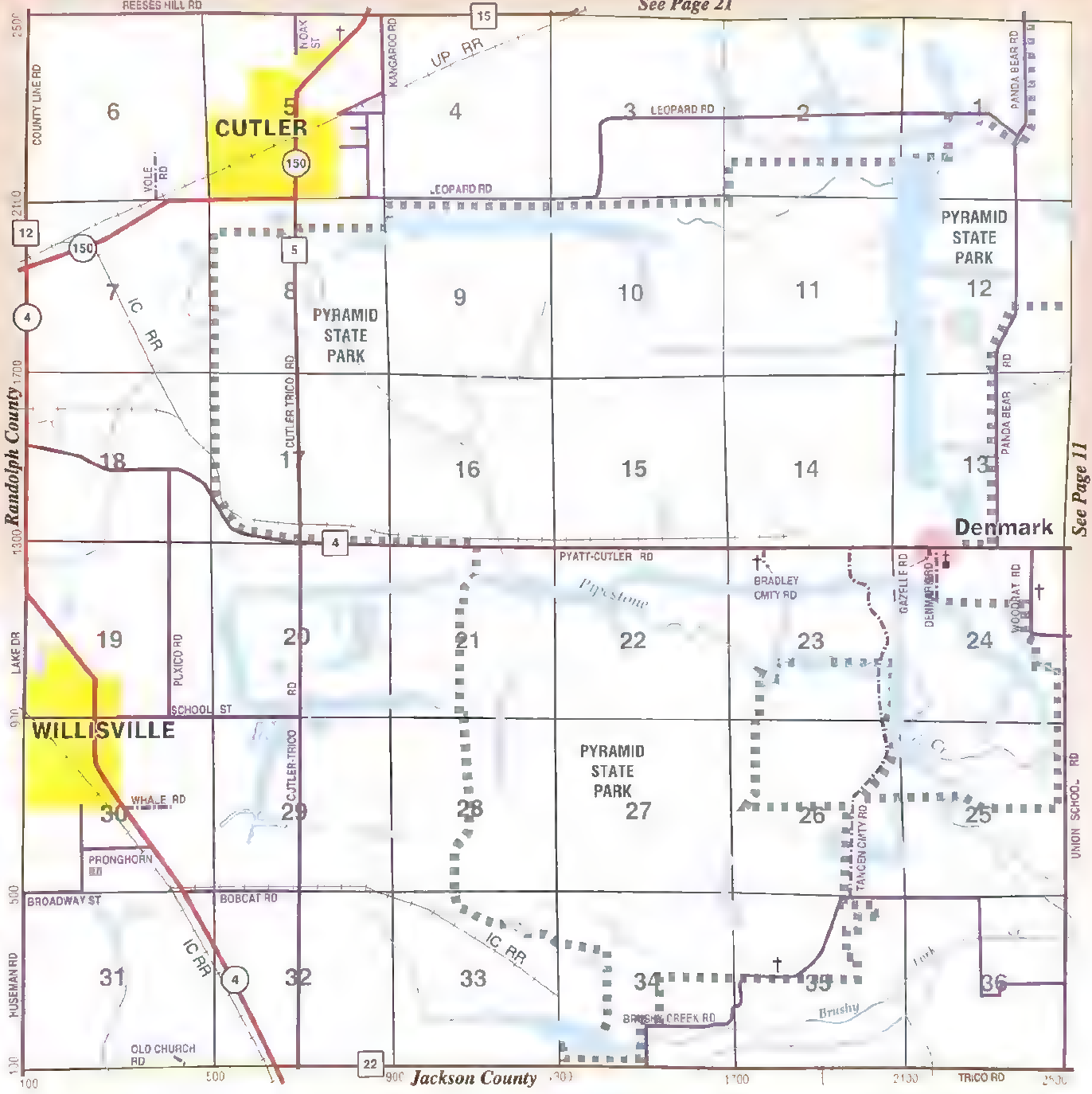
EGYPTIAN ELECTRIC COOPERATIVE

Your Touchstone Energy® Partner 
The power of human connections

1005 W. Broadway, P.O. Box 38
Steeleville, IL 62288
618/965-3434 • Fax: 618/965-3111

AFTER HOURS: 1-800-606-1505
www.egyptianelectric.org

100169 Old Highway 13
Murphysboro, IL 62966
618/684-2143 • Fax: 618/684-4060



See Page 11

First State Bank Of Campbell Hill

114 West Front Street
 P.O. Box 190
 Campbell Hill, Illinois 62916
Phone: (618) 426-3396
Fax: (618) 426-3811

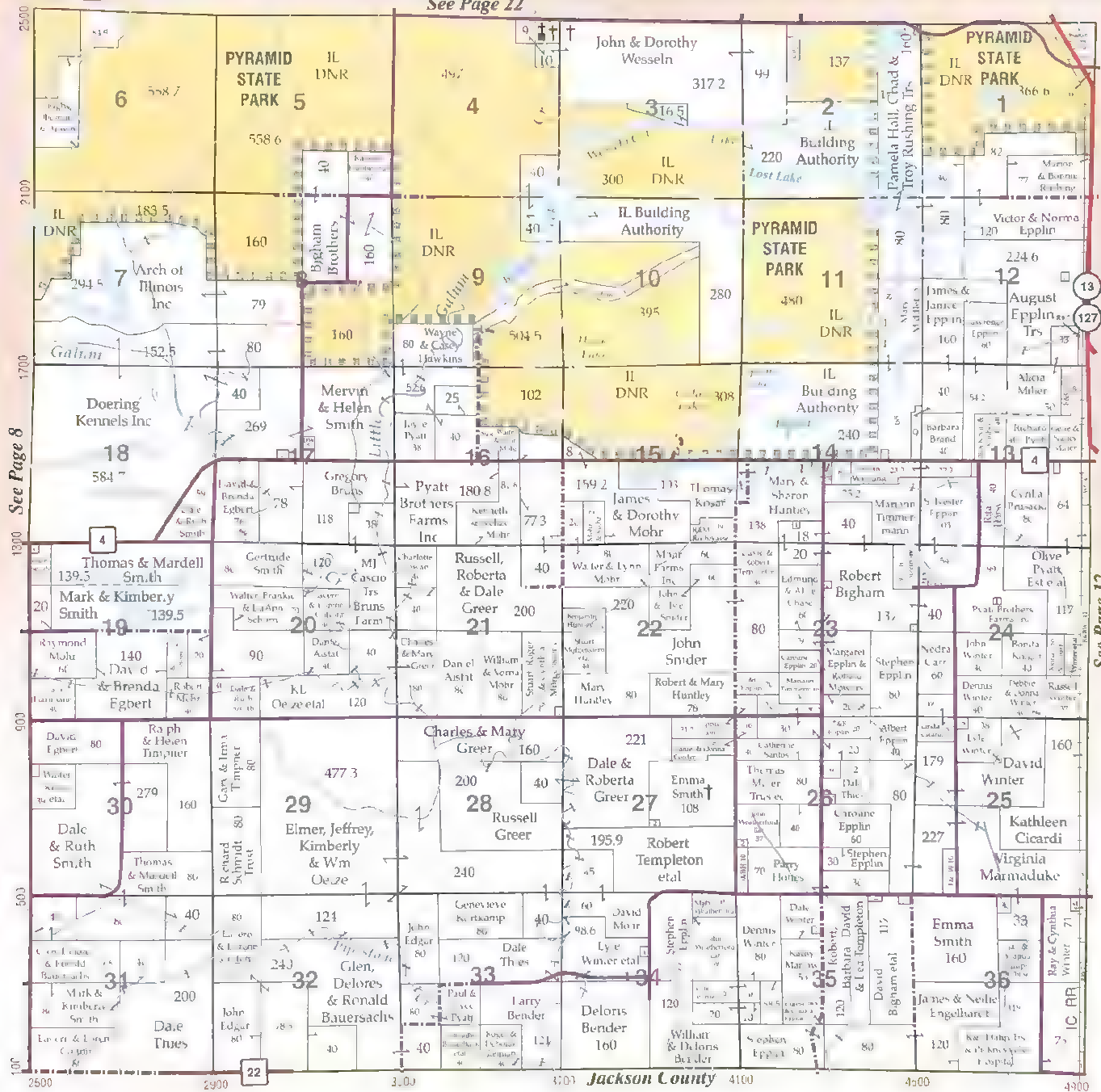


LOBBY AND DRIVE-UP HOURS

MONDAY, TUESDAY, THURSDAY	8:00 a.m. to 4:00 p.m.
FRIDAY	8:00 a.m. to 6:00 p.m.
WEDNESDAY AND SATURDAY	8:00 a.m. to 12:00 Noon

perry, il

See Page 22



See Page 8

See Page 12



CONSOLIDATED
GRAIN AND BARGE CO.

Mel Gajewski
MANAGER

207 W. OZBURN • PINCKNEYVILLE, IL 62274
BUS (618) 357-9331 • TOLL FREE (800) 626-7993 • (618) 357-8913
EMAIL: gajewskm@cgb.com • http://www.cgb.com

1st AVA
FIRST NATIONAL BANK

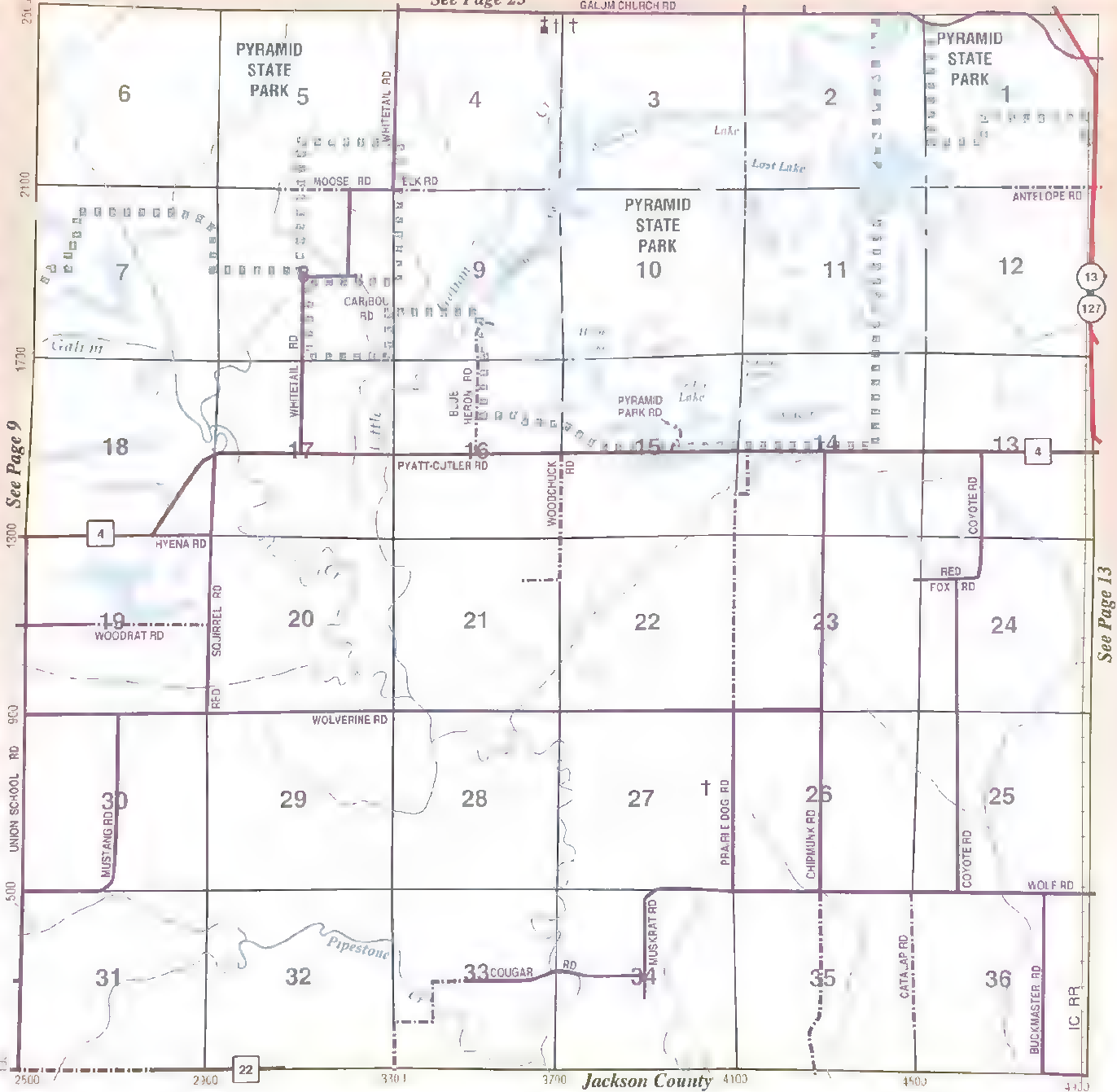
Complete Banking Service For Your Farm Needs

304 West Main Street
P.O. Box 98
Ava, IL 62907
(618) 426-3303

409 Main Street
Mississippi Valley Facility
Box 95 - Gorham, IL 62940
(618) 565-2311



perry, il

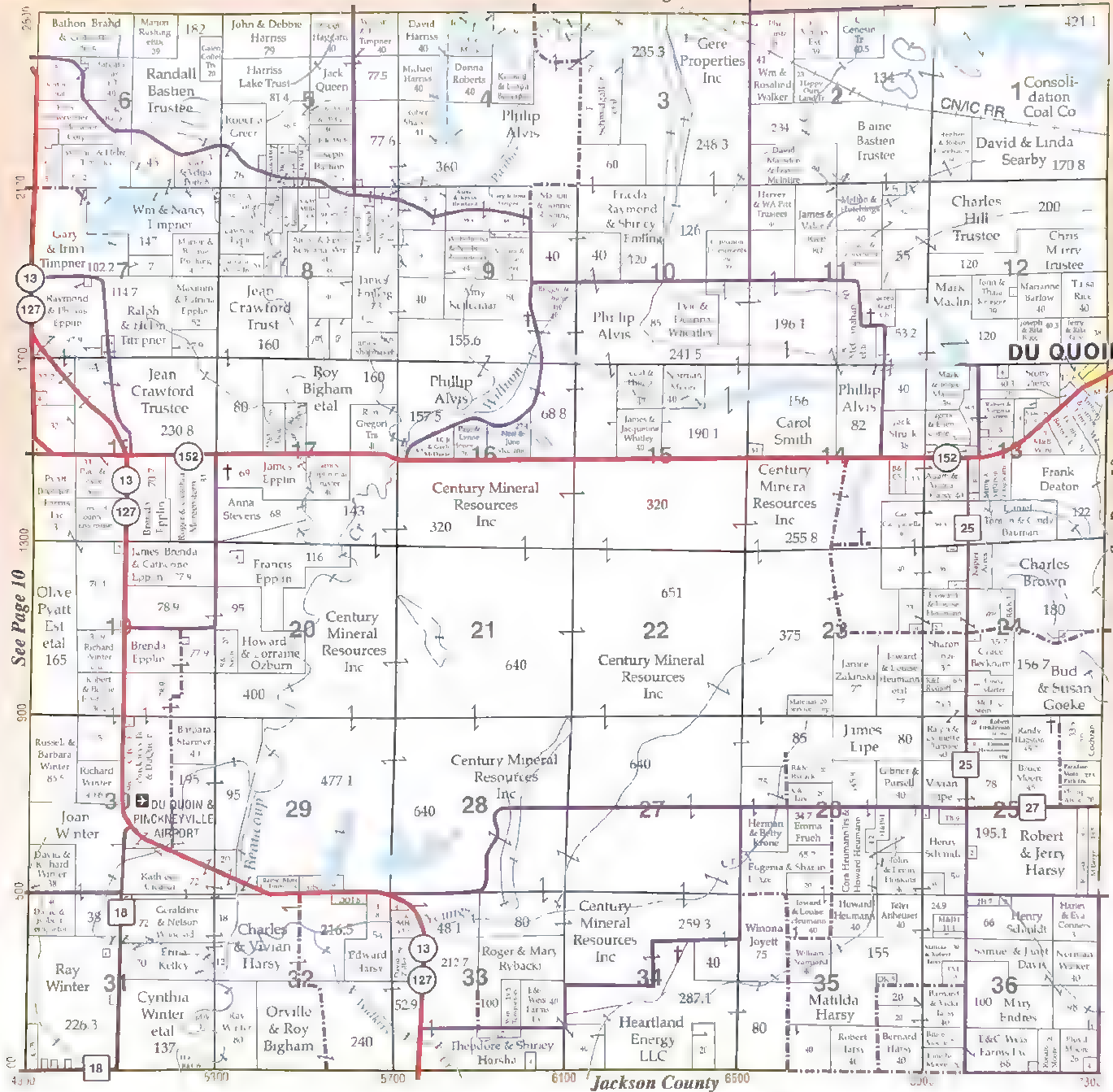


MINTON INSURANCE & ASSOCIATES

Representing Randolph Mutual Insurance Company

326 West Broadway
 P.O. Box 116
 Steeleville, Illinois 62288
 Phone: (618) 965-3461





See Page 10


See Page 18

BARR TRUCKING, INC.

Dumps - Lowboy Hauling - Flatbeds
 Grain Hauling - Aglime and Rock Spreading
 Sand - Rock - Lime - Mulch
 All Types of Decorative Rock

(618) 357-2501
 Fax (618) 357-3377

4146 State Route 154
 Pinckneyville, IL 62274



PERRY COUNTY MATERIALS

We Deliver
 Sand - Rock - Lime - Mulch
 Decorative Rock

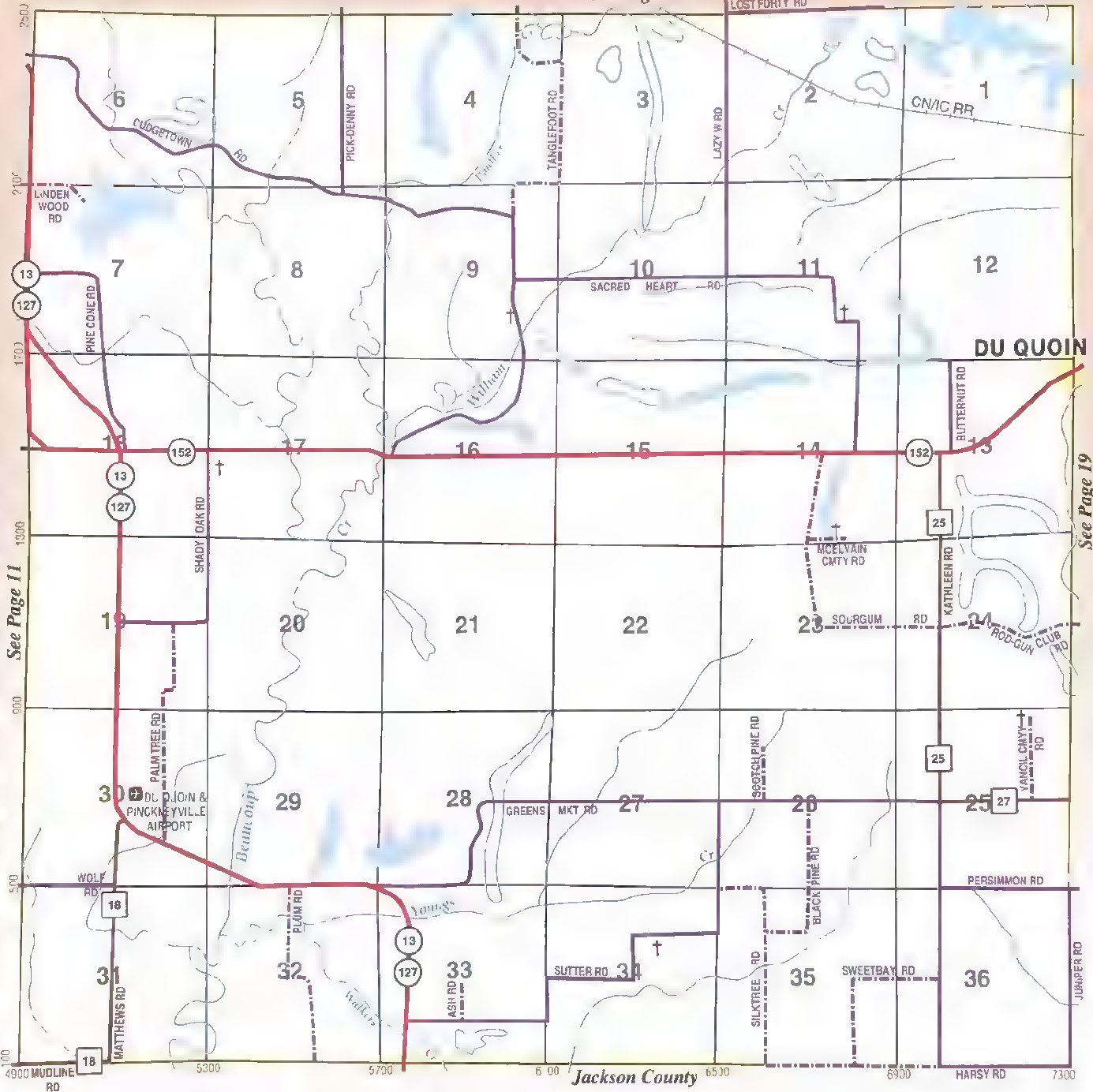
(618) 542-9300
 Fax (618) 542-6677

106 W. 6th Street
 DuQuoin, IL 62832

perry, ll



See Page 29



See Page 11

See Page 19

PERRY COUNTY HISTORICAL SOCIETY


- LOCAL HISTORY & GENEALOGY •
- HISTORIES • CEMETERY LISTS • LOCAL CENSUS • MARRIAGE LISTS • FAMILY LETTERS • ANSWER INQUIRIES

Visit the Perry County Jail Museum

ON THE NATIONAL REGISTRY OF HISTORIC PLACES

- QUILTING • HISTORIC AND ARTISTIC DISPLAYS
- RESTORED CELLBLOCK • GIFT SHOP •

108 W. Jackson St., Pinckneyville, IL 62274, 618-357-2225



perry, il

PERRY COUNTY BUILDING CENTER

4021 State Rte 13/127 • Pinckneyville, IL 62274

(618) 357-9611

"Service Is Our Aim"

COMPLETE LINE OF LUMBER & BUILDING MATERIALS

Plumbing • Hardware • Roofing • Siding

Haas Cabinets • Wall Coverings • Vinyl Replacement Windows

Free Estimates

Come and visit owners Rich & Judy Bathon today!

STATE FARM
INSURANCE COMPANIES
HOME OFFICES: BLOOMINGTON, ILLINOIS

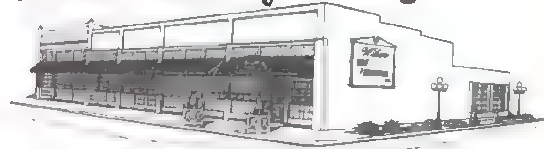


LARRY J. PFAU, CLU
Agent

302 S Main Street, P.O. Box 160
Pinckneyville, IL 62274

off. 618.357.5351 • fax: 618.357.3700

Wilson Homefurnishings, Inc.



STATE ROUTE 13, COULTERVILLE, IL 62237

Professional Designers on Staff
Furniture, Floor Covering, Custom Window Treatments
Reupholstery, G.E. Appliances, Kitchen & Bath Cabinetry

Telephone: 618-758-2093

Now Everyone Is Going To Want To Mow The Lawn.

Bush Hog's new mid-mount zero turn mower means everyone wants to mow the lawn. Because it performs so well. Because it is so reliable. Because it is so comfortable. It features quick maneuverability in tight places, compact size for easy trailering and storage, a pivoting front axle that follows ground contours, four engine choices and three deck choices, "quick foot" height adjustment from 1-1/2 to 5 inches, two-year limited warranty, and much more.

Come in today and we'll show you the rest.



BUSH HOG[®], L.L.C.

Building the Legend.

CASE III

VERGENNES EQUIPMENT, INC.


5413 Elkville Road

Vergennes, IL 62994

Bus: (618) 684-4818

Home: (618) 684-4052

Lyle Thompson
Manager



History Facts

Perry County was originally part of the Virginia Territory and later part of the Northwestern Territory before it became the Perry County we know today. Perry County was named for Commodore Oliver Hazard Perry, a Commodore of the United States Navy, who won distinction as Commodore of the fleet in the Battle of Lake Erie, in 1813.

Perry County was created by an act of the legislature of the State of Illinois at its fifth session held in the State Capital building in Vandalia, beginning December 4, 1826 and ended February 19, 1827. The act was approved January 19, 1827 by Ninian Edwards, Governor.

The first appointed office holder in the county was Humphrey B. Jones. Mr. Jones was appointed Clerk of the Circuit Court on February 19, 1827 by T.W. Smith, Associate Judge of the Supreme Court. Mr. Jones' first responsibility was to call and hold an election in the County of Perry. Election was to elect three County Commissioners, a Sheriff and a Coroner

Elected County Commissioners were John R. Hutchings, David H. Mead and Elijah Wells; Joseph Wells, Sheriff; and Amos Anderson, Coroner. All elected officials were sworn in June 4, 1827. Their first act was to officially appoint Humphrey B. Jones, County Clerk and Daniel Dry, County Treasurer. Governor Ninian Edwards then appointed Humphrey B. Jones as Recorder in Perry County. This completed the organization of the new county.

The County Commissioners appointed a three (3) man committee to select a site for a County Courthouse. The committee recommended that the best site would be the east half of the northwest quarter of Section 24 in Township 5, Range 3 containing 80 acres. The Board accepted the recommendation. The site of 80 acres was purchased for \$100.00 and 20 acres were to be surveyed in tracts and lots, streets and alleys with a public square. A public sale of lots was ordered and in early 1828, 24 lots were sold for \$1223.28 for an average of \$50.95 each. The original plat of Pinckneyville was executed July 21, 1829 and recorded in the Office of Records in Deed Record A on page 39 where by under this act of the legislature creating the County, it was decided the seat should be named Pinckneyville.

Written history indicates that Charles Glover built the first log cabin and David Baldrige the second. The first Courthouse was built on the southeast corner of Lot 32 in the Original Survey of Pinckneyville. This is where the Law Office of Hohlt, House, DeMoss and Johnson is located. This building was completed in September of 1828. Adjoining the courthouse was an enclosure for penning up stray horses, cows, hogs and anything caught running loose.

continued from previous page

The second Courthouse was completed in the fall of 1837. It was a two story building where the present Courthouse stands, taking two years for construction and a cost of \$1765.00. Several protests were heard due to the excessive cost to the taxpayer. The third Courthouse was completed December 3, 1850 at a cost of \$7500.00. The Courthouse was again remodeled and added to at a cost of \$9742.00. This was completed on April 10, 1887. The present Courthouse was added to and remodeled again in 1938. This time the cost was \$52,754.00. Adding all these figures together, the Courthouse in Perry County has only cost the local people \$71,761.00.

The first Perry County jail was built in 1833 and finished in 1834. It was 1871 before a larger jail was built and in June 1897 was replaced by the current, more modern jail.

Population in 1800 for Randolph County, which included Perry County, was said to be 1,102. By 1830, Perry alone had 1215 and in 1880 the figure had risen to 16,008. Today, Perry County's population approximates 21,000+ residents and in the recent economic transition remains flat.

Farming was the main occupation of the residents. In 1860, the records show there were 11,345 cattle. By 1882 this number dropped to 4,400.

The old log schoolhouses which used pokeberry ink, and goose quill pens, and charged a fee of \$2.00 a month, paid in mink skins. The teachers were paid \$30.00 a month. Most of the churches were organized in the 1850's and 1860's, building more permanent houses of worship in the 1870's and 1880's.


Locations in the county were once referred to by prairies, such as Paradise, Johnson's, Hutching's Round, Mud, Holt's, Four Mile, Six Mile, Nine Mile, Galum, Conant's, Eaton's, Lost, Brush, Burnt, and Grad Cote.

Some of the 'firsts' of the county included these: The first newspaper was the Perry County Times in 1856 with William Ewing a publisher. The first divorce was filed in 1839. The first Perry County School appears to have been southwest precinct in 1825, taught by Robert Clark. If you broke a law in these days the fine might be 12 to 50 cents.

PERRY COUNTY

History Facts

Ward Chrysler Center



DODGE • JEEP

(618) 542-4701

423 N Hickory St.
DuQuoin, IL 62832

Pinckneyville & DuQuoin Dairy Queen
Kenneth and Lee Furry
106 S. Main St.
Pinckneyville, IL 62274
(618) 357-3542
912 S Washington
DuQuoin, IL 62832
(618) 542 3112**PITCHFORD ELEVATOR COMPANY**
GRAIN & FARM SUPPLIES
CUSTOM FERTILIZER AND CHEMICAL APPLICATION
PHONE: 542-6950 DuQuoin, IL 62832
PHONE: 327-8459 Nashville, IL 62263
PHONE: 249-6241 Richview, IL 62287
ASSOCIATED LUMBER
"HELPING BUILD SOUTHERN ILLINOIS"
1 WEST FRANKLIN • DUQUOIN, ILLINOIS 62832
542-2222
PLUMBING • ELECTRIC • HARDWAREAutomatic Transmission Ph. (618) 542-4003
Fax (618) 542-3934

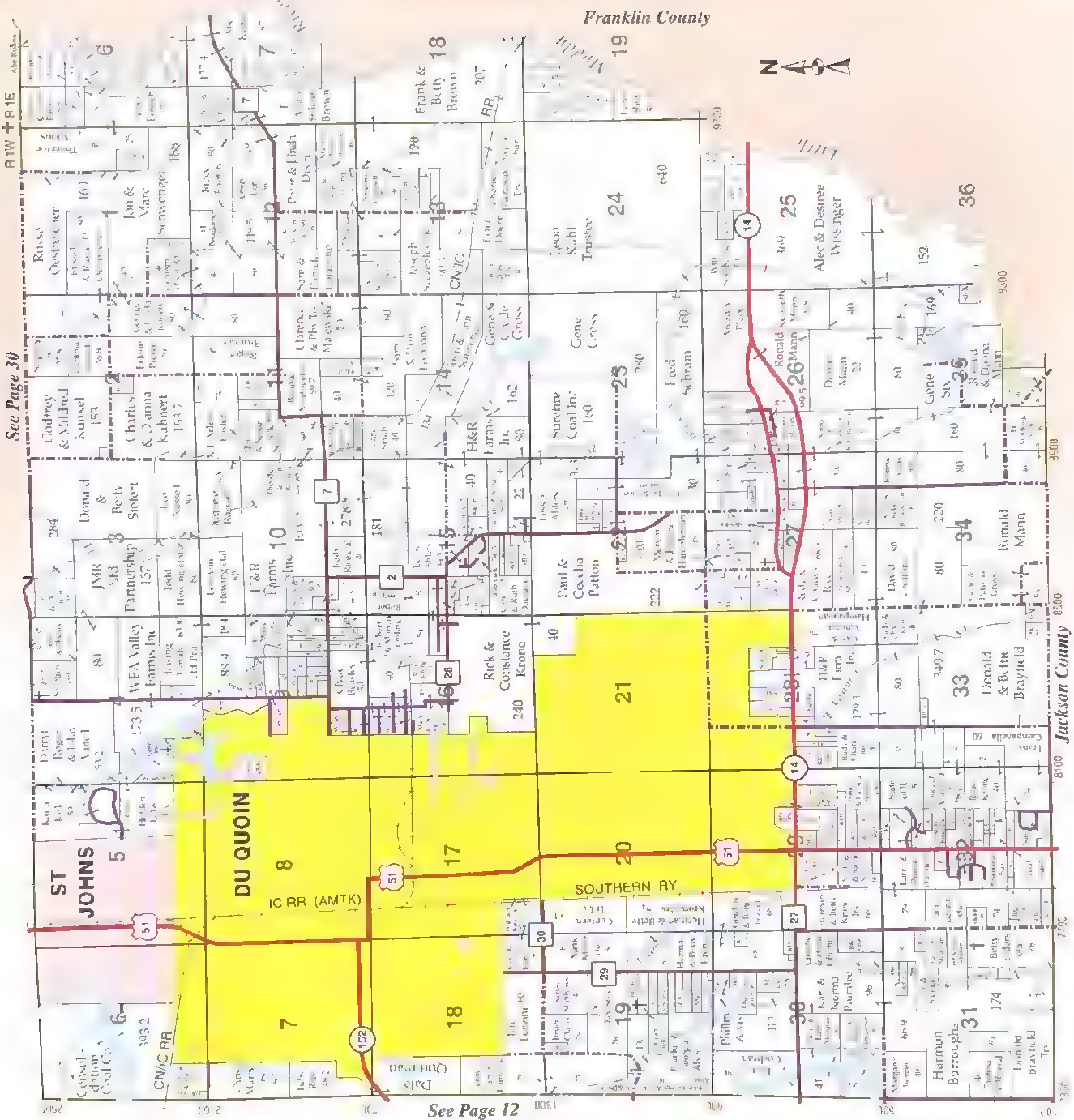
Specialists
Clay's Transmission, Inc.
Repair & Rebuilding
Foreign & Domestic
3541 US 51 DuQuoin, IL 62832

C.C.

Cravens & Cravens, L.L.P.
CERTIFIED PUBLIC ACCOUNTANTS
James R. Cravens, C.P.A.
121 SOUTH WASHINGTON STREET DU QUOIN, IL 62832
TELEPHONE 618 542 9127
FACSIMILE 618 542-4308

GARY McClURE TORI McDONALD

Neal-McClure
FUNERAL HOME
138 E. PERRY
DUQUOIN, IL 62832
618-542-4225
24 HOURS A DAY



Loos Repair, Inc

D.O.T. Truck Testing Lane

Parts & Repair Service for Trucks & Heavy Equipment
 Kelly Tires • Welding Repair & Supplies
 Gates Hydraulic Hoses • Exide Batteries
 • Baldwin Filters • Grade 8 Bolts

474 N. Gordon St.
 Pinckneyville, IL 62274

Owner: Larry Loos
 (618) 357-3381
 Fax: (618) 357-3383

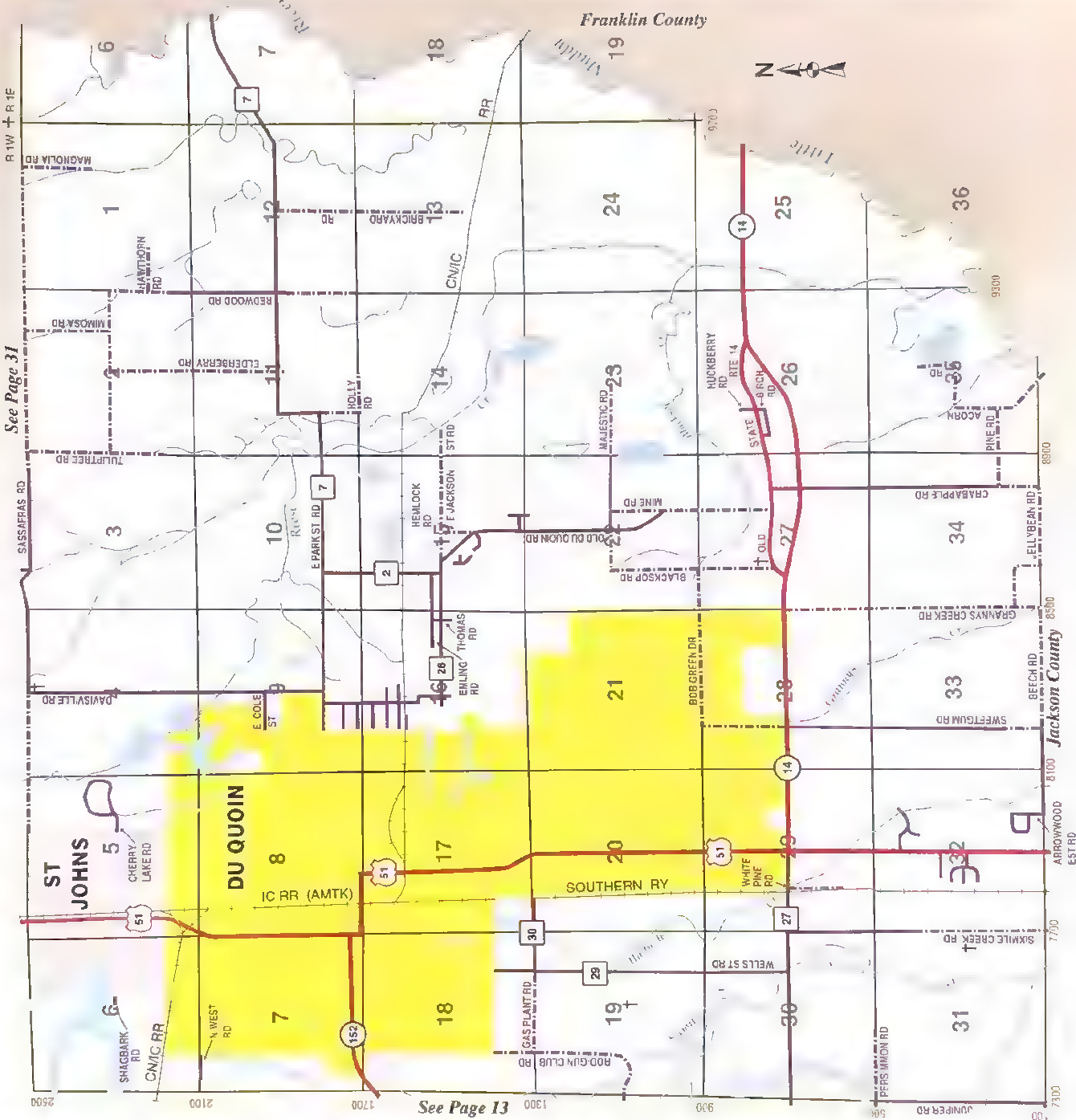
Loos Excavating, Inc

All Types of Excavating and Land Clearing

Dozers Grader Trackhoe
 Backhoe Endloader Scraper
 Dump Crane

474 N. Gordon St.
 Pinckneyville, IL 62274

Owner: Larry Loos
 (618) 357-3384
 Home: (618) 357-5487



See Page 31

See Page 13

LINZEE INSURANCE AND REAL ESTATE AGENCY, INC.

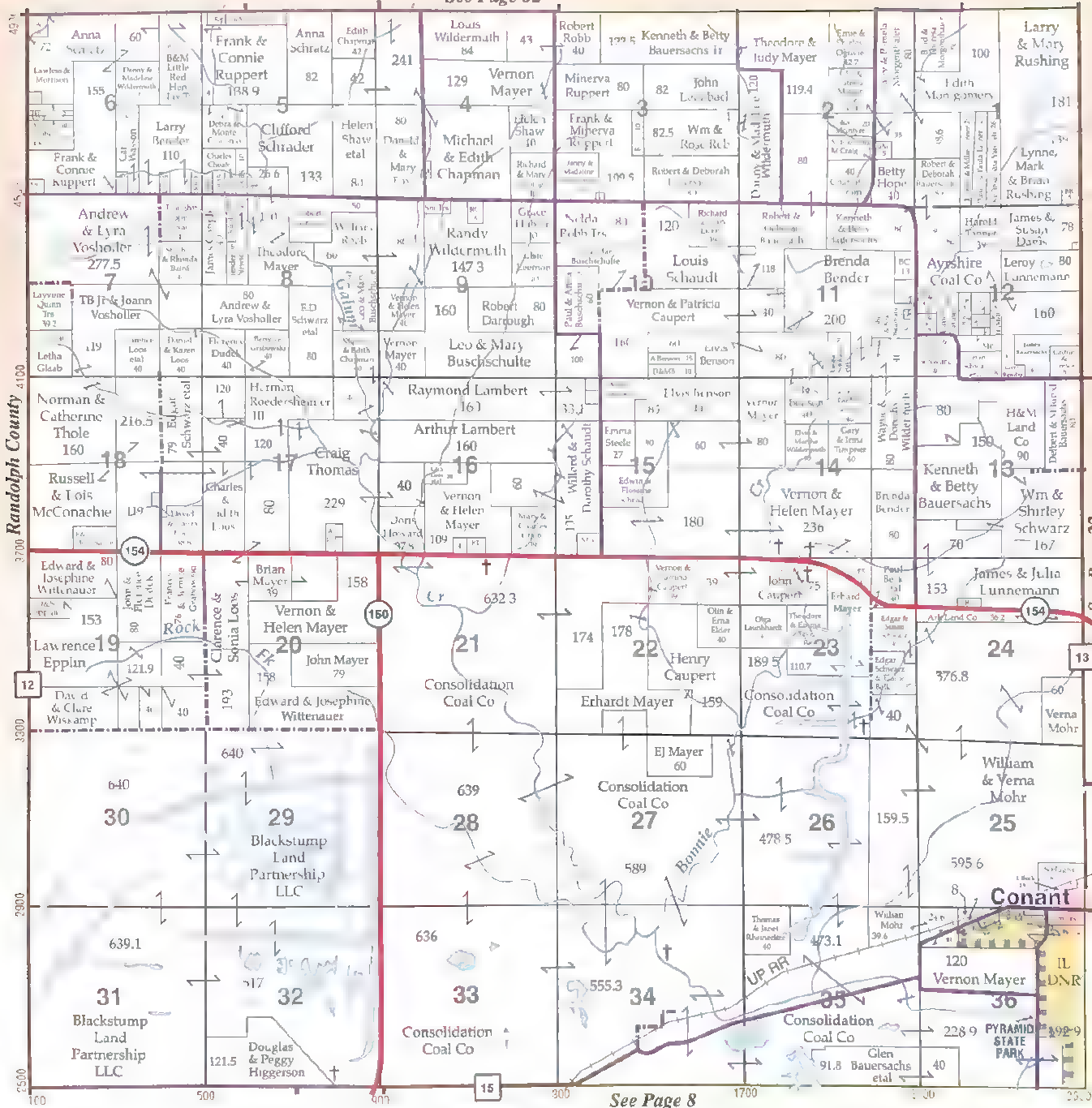
Established 1886

(618) 542-2251 • TOLL FREE: (800) 577-2251 • FAX: (618) 542-2262

16 SOUTH DIVISION STREET - P.O. BOX 350 • DU QUOIN, ILLINOIS 62832



perry, il



Randolph County

4100

3700

3300

2900

4900

5100

5300

5500

5700

5900

6100

6300

6500

6700

6900

7100

7300

7500

7700

7900

8100

8300

8500

8700

8900

See Page 8

See Page 22

Pitchford's Professional Services, Inc.



FOR ALL YOUR REAL ESTATE AND INSURANCE NEEDS

618 542-9306

524 North Division Street

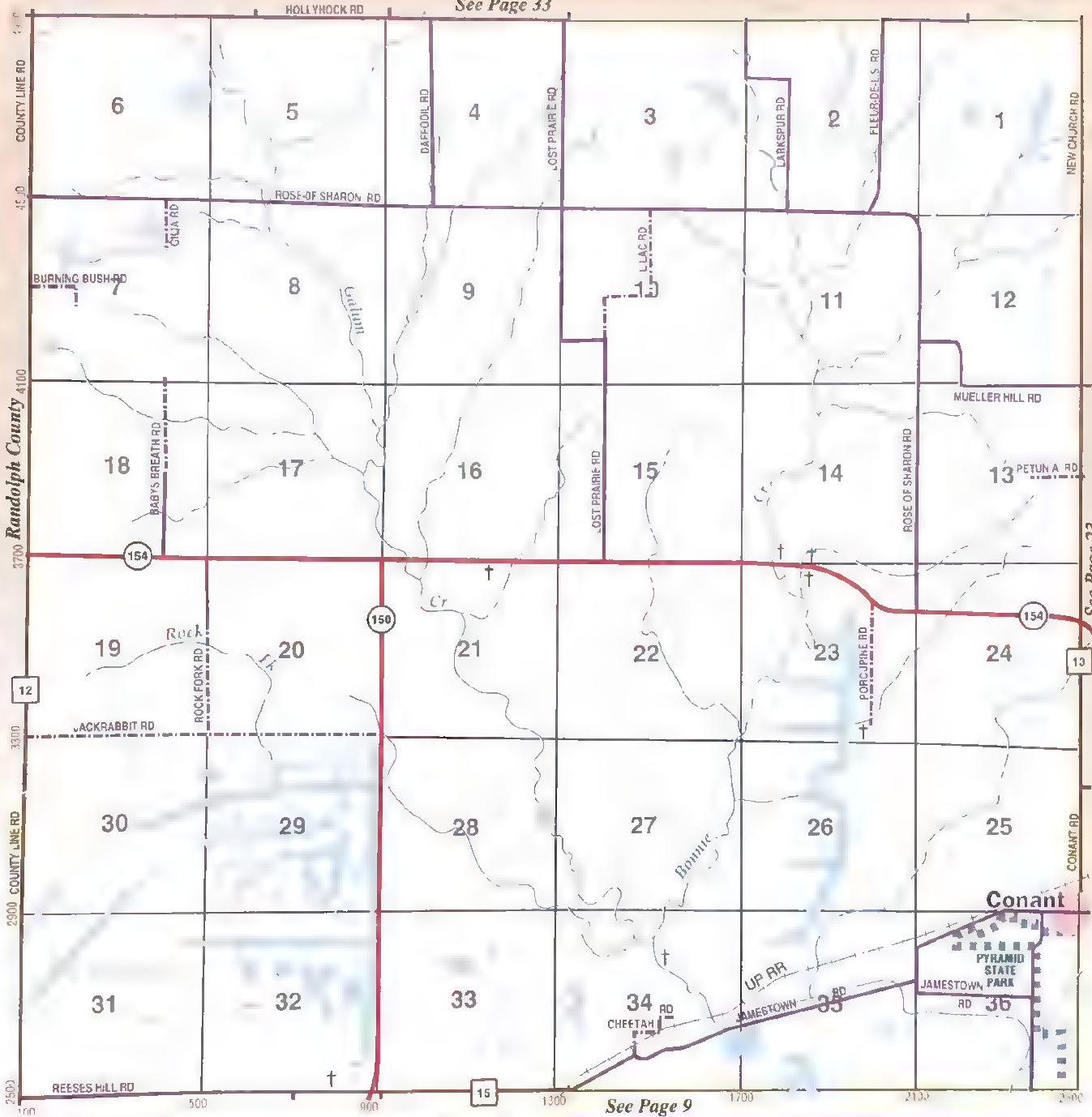
DuQuoin, Illinois 62832

PRISCILLA PITCHFORD

Owner/Broker

perry, il

See Page 33



See Page 23

See Page 9




SVANDA
 CHEVROLET • OLDSMOBILE
 PONTIAC • BUICK • CADILLAC
 618-443-2111
 1200 N Market • Sparta, Illinois 62286

Wm. Nobbe and Company, Inc.
"People Dedicated To Making Your Life Better!"

eXmark • Husqvarna • Polaris • Rhino • Hardi

(618) 965-3475 • (888)-729-7720
 5665 State Route 4 & 150
 Steeleville, IL 62288
 Website: www.wmnobbe.com
 The Holland Grill



JOHN DEERE

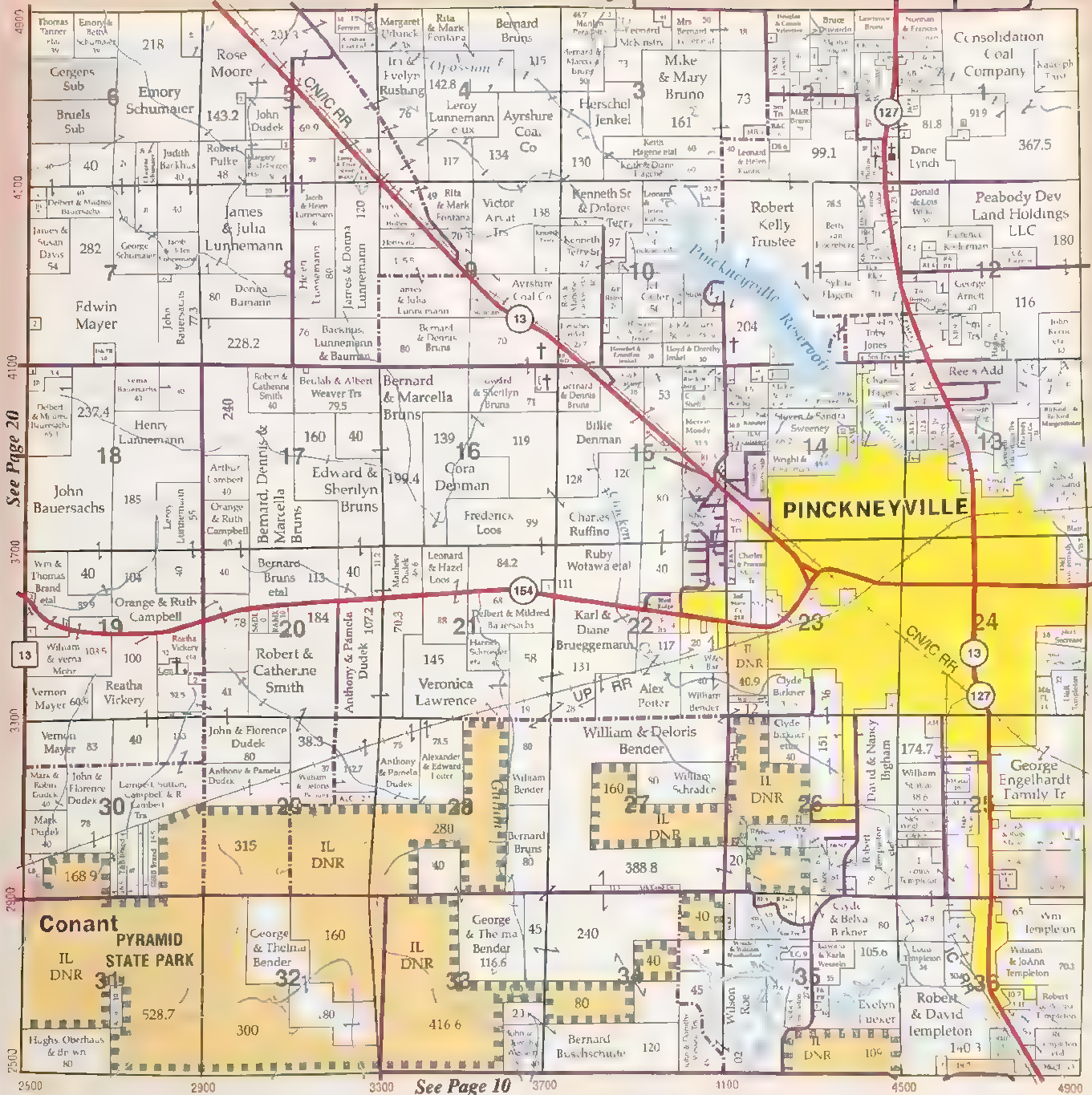
perry, il



©2002 cloud cartographics inc

st cloud, mn 56301

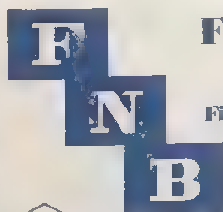
See Page 34



See Page 20

See Page 28

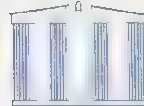
See Page 10



First National Bank
in Pinckneyville

First-Time Home Buyers Program
Fannie Mae Loans

The Home Loan Experts!
210 South Main Street
CALL: 357-9393



FIRST NATIONAL
INSURANCE SERVICES, INC.
PINCKNEYVILLE, IL

Peggy L. Sims
A Full Service Insurance Agency

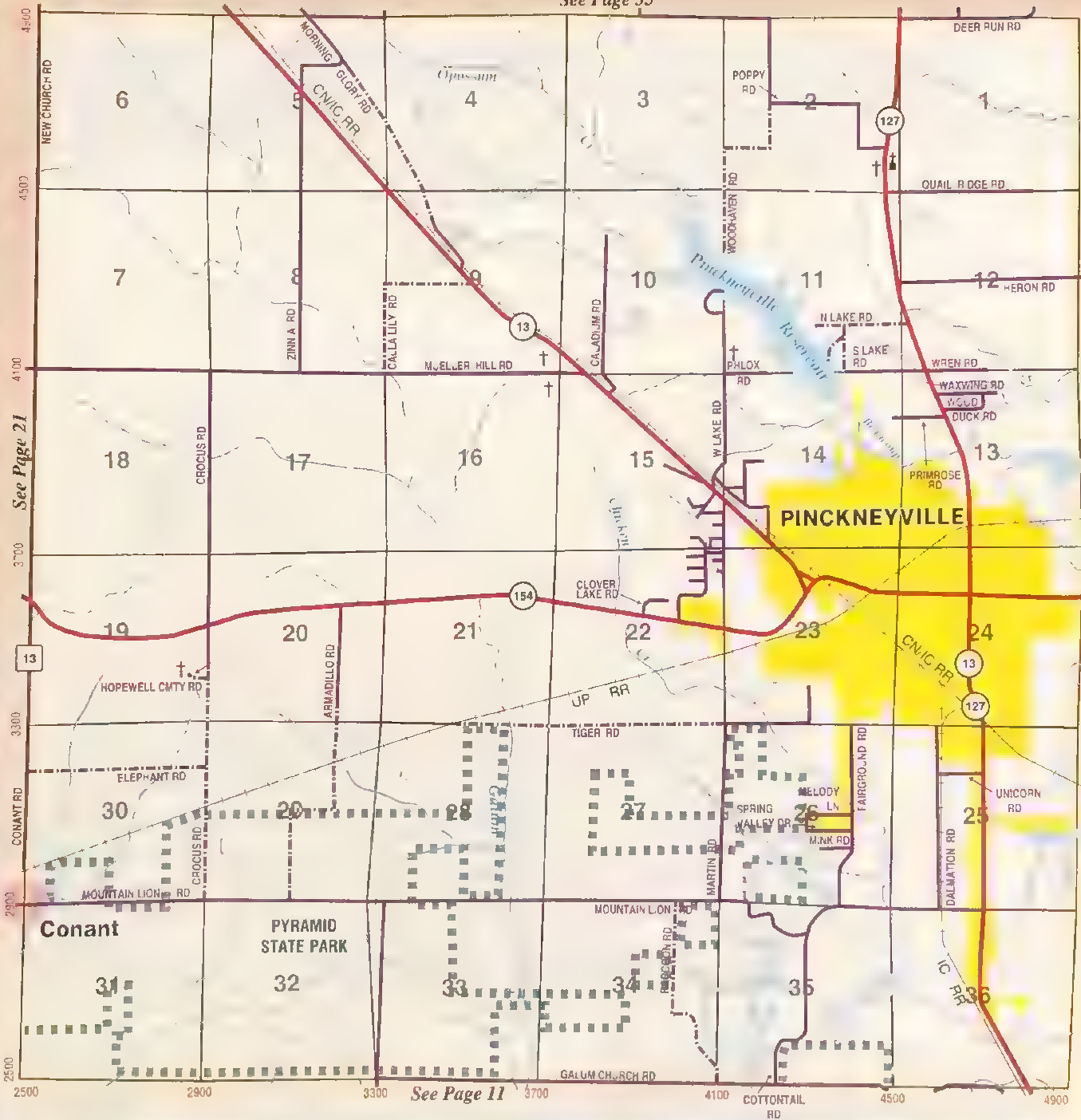
101 South Main Street
Pinckneyville, Illinois 62274-0100 Phone: 618-357-2139

perry, ll



© 2002 cloud cartographics inc. st. cloud mn 56301

See Page 35



See Page 21

See Page 29

See Page 11

MURPHY-WALL STATE BANK

Banking with

TLC



Tradition - Leadership - Commitment

Member
FDIC

105 E Water
Pinckneyville IL 62274

(618) 357-5373
www.murphywall.com

perry, ll

COUNTRY

Insurance & Financial Services

Derek Nowicki - Agency Manager
 513 W Park, PO Box 129, Waterloo, IL 62298
 Phone 618-939-3874

AGENTS

Dennis Woodside,
 605 S Main St., Pinckneyville, IL 62274
 Phone 618-357-8005

Billy J. Adams
 309 S. First St., Pinckneyville, IL 62274
 Phone 618-357-2124

Larry Woodside
 309 S. First St., Pinckneyville, IL 62274
 Phone 618-357-2124

Richard Campbell
 106 E Main St., DuQuoin, IL 62832
 Phone 618-542-3770

Steve Marek
 106 E Main St., DuQuoin, IL 62832
 Phone 618-542-3770

SPECIALIZING IN STEAKS & SEAFOOD

STEAK

357-3809
 357-9005

FEATURING DAILY SPECIALS ON OUR GREAT SALAD BAR

- BANQUET FACILITIES
- GIFT CERTIFICATES
- ATTRACTIVELY DECORATED
- FAMILY OWNED & OPERATED
- OPEN 10:30-10:00 TU-SUN
- SPECIAL SENIOR DISCOUNTS

RESERVATIONS ACCEPTED



502 S. MAIN PINCKNEYVILLE

THE OXBOW BED & BREAKFAST
 PINCKNEYVILLE, ILLINOIS

(618)
 357-9839

DR. AL AND PEG
 DOUGHTY

3967 STATE ROUTE 13/127 - PINCKNEYVILLE, IL 62274
 CALL US TOLL-FREE 1-800-929-6888

Wine
 Beer
 Spirits


TJ'S LIQUOR

357-8622

7 EAST PARKER ST.
 PINCKNEYVILLE, IL

Annual Events in PERRY COUNTY

Fireman's Fish Fry	Good Friday
Pear Festival	Last weekend in April
DuQuoin Farmer's Market	Saturday mornings in April-October
Tamaroa Homecoming	First Saturday in June
Perry County Fair	Third week in June
St. Bruno's Picnic	Third Saturday in July
Swanwick Picnic	First Thursday in August
Threshermen's Convention.....	Third weekend in August and third weekend in October
DuQuoin State Fair.....	Last week in August/First week in September
Harvest in the Park.....	Third weekend in September
Mardi Gras.....	Last Saturday in October
DuQuoin Christmas Stroll	Early December



perry, il

PERRY COUNTY Soil & Water Conservation District

*"A true conservationist is a person who knows
that the world is not given by our fathers,
but borrowed...from our children."*

John Madison (paraphrased)

PO Box 146
Pinckneyville, IL 62274
(618) 357-6016 Ext. 3

Edward Jones

Steve Wilbanks
Investment Representative

111 South Walnut
Pinckneyville, IL 62274
Bus 618 357-3330 Fax 618 357-7650
Hm 618 542 8747 Toll Free 800 496 3130
www.edwardjones.com

Serving Individual Investors Since 1871 Member SIPC



Call or stop by today for the
**investments
you need**
and the
**excellent
service
you deserve.**

GAYL S. PYATT

ATTORNEY AT LAW

ONE WEST LAUREL STREET
PHONE (618) 357-5315 P.O. BOX 470
FAX (618) 357-3950 PINCKNEYVILLE, IL 62274

KUHNERT
ELECTRIC
& GENERAL MAINTENANCE
BUCKET TRUCK AND TRENCHING
Dave Kuhnert - Owner
618-357-6115 • PINCKNEYVILLE, IL

Pinckneyville Mutual Insurance Company

since 1889


FARMUTUAL
insurance

AGENTS:

Steven Hitt	496-3268	James Richmond	497-8160
Marion Keith	357-2224	Arthur Grant	542-5885

6719 STATE ROUTE
TAMAROA, IL 62888
(618) 357-5537

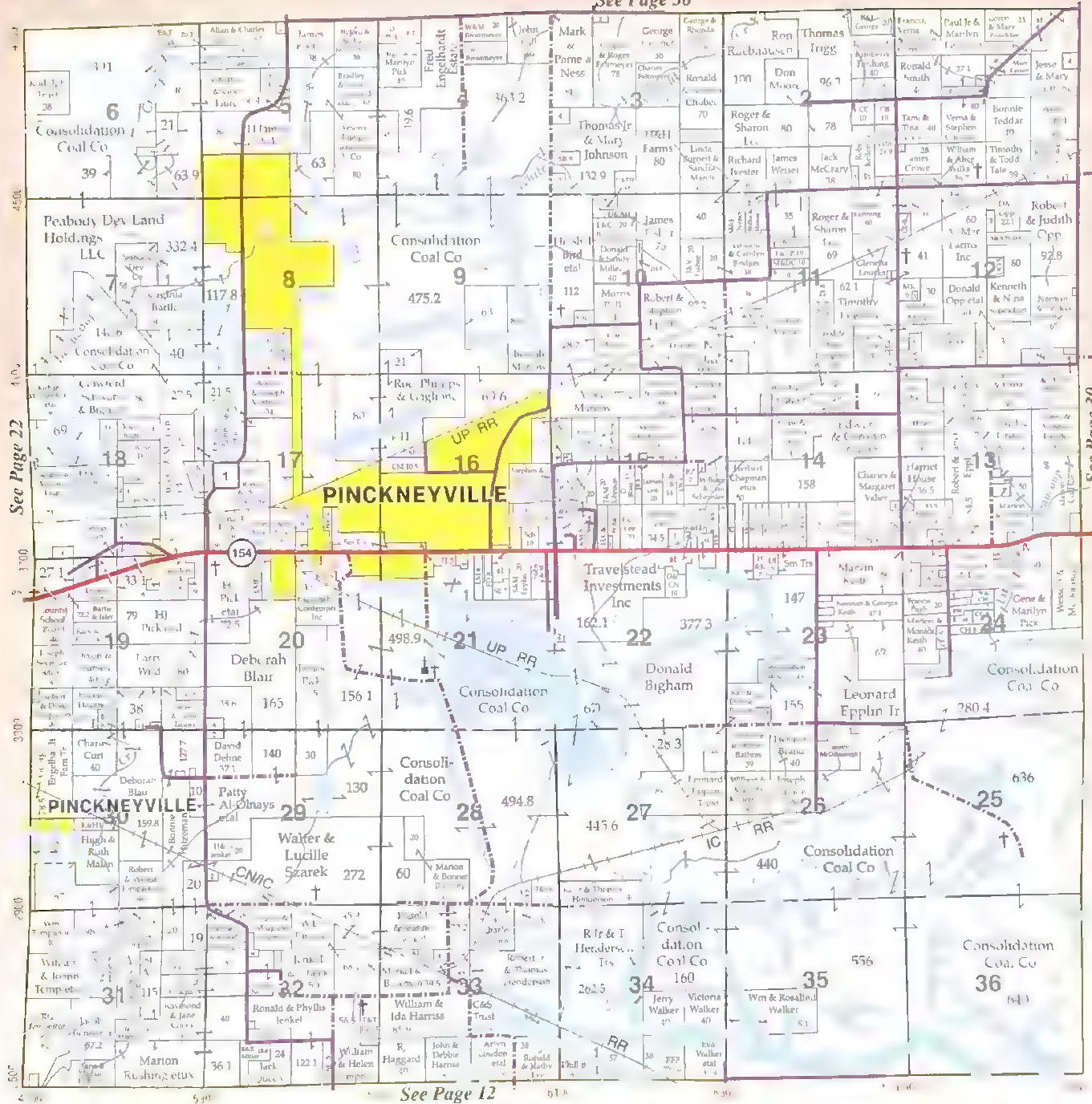
Old-Fashioned Service
with Products For Today's Needs



7. T.5S.

©2002 cloud cartographics, Inc. St. Cloud, MN 56301


See Page 36



See Page 22

See Page 30


See Page 12



**First National Bank
in Pinckneyville**

First-Time Home Buyers Program
Fannie Mae Loans

The Home Loan Experts!
**210 South Main Street
CALL: 357-9393**



**FIRST NATIONAL
INSURANCE SERVICES, INC.**


PINCKNEYVILLE, IL

*Peggy L. Sims
A Full Service Insurance Agency*

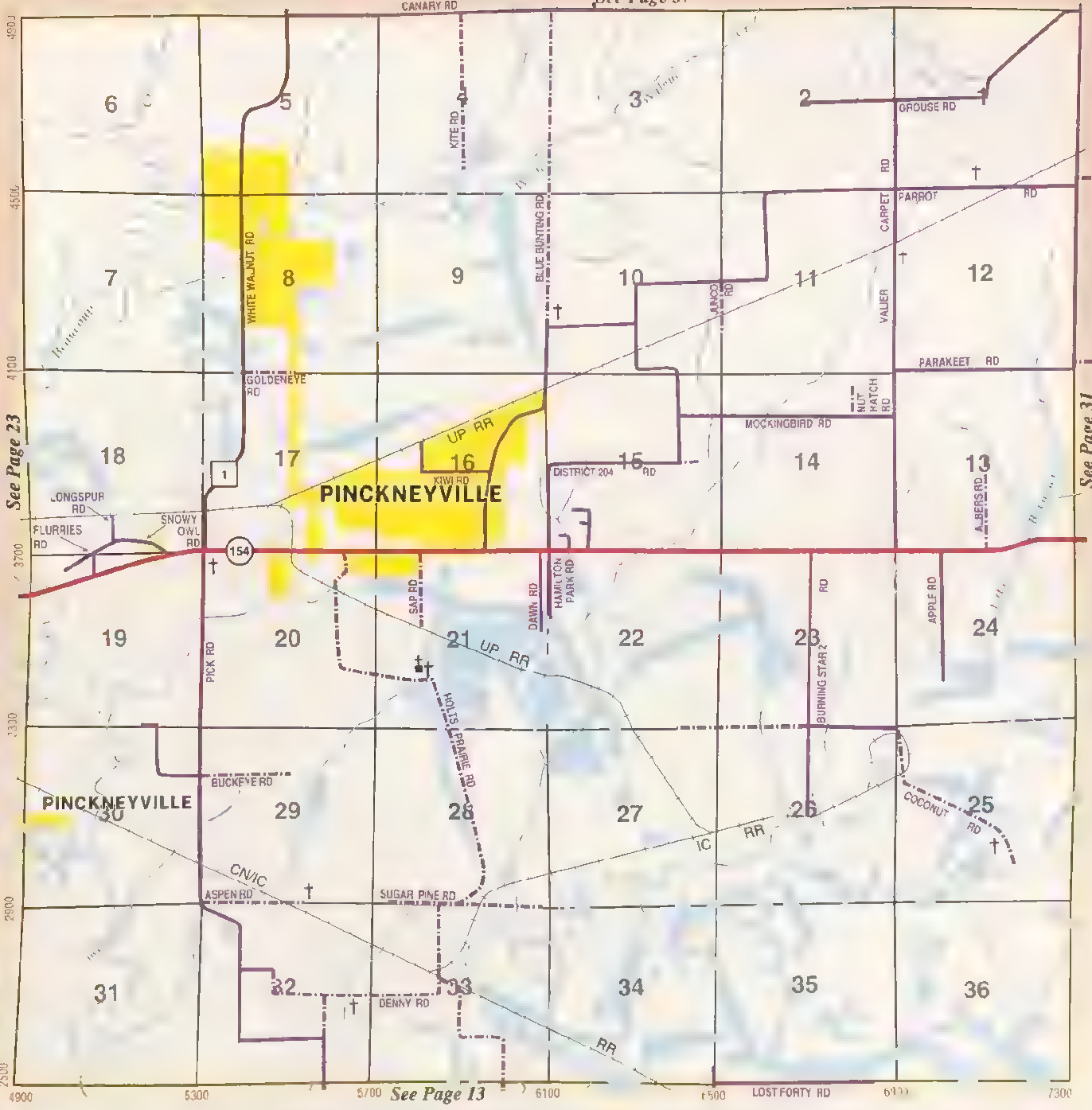
101 South Main Street
Pinckneyville, Illinois 62274-0100

Phone: 618-357-2139

perry, il



See Page 37



See Page 23

See Page 31

See Page 13

MURPHY-WALL STATE BANK *Banking with* **TLC**

Tradition - Leadership - Commitment

Member FDIC

105 E Water
Pinckneyville IL 62274

(618) 357-5373
www.murphywall.com

perry, il

Franklin County

R.1W. + R.1E. Jefferson County

See Page 38

See Page 28

See Page 18

8500

8100

8700

8300

8400

8500

8600

8700

8800

8900

9000

9100

9200

9300

9400

9500

9600

9700

9800

9900

10000

10100

10200

10300

10400

10500

10600

10700

10800

10900

11000

11100

11200

11300

11400

11500

11600

11700

11800

11900

12000

12100

12200

12300

12400

12500

12600

12700

12800

12900

13000

13100

13200

13300

13400

13500

13600

13700

13800

13900

14000

14100

14200

14300

14400

14500

14600

14700

14800

14900

15000

15100

15200

15300

15400

15500

15600

15700

15800

15900

16000

16100

16200

16300

16400

16500

16600

16700

16800

16900

17000

17100

17200

17300

17400

17500

17600

17700

17800

17900

18000

18100

18200

18300

18400

18500

18600

18700

18800

18900

19000

19100

19200

19300

19400

19500

19600

19700

19800

19900

20000

20100

20200

20300

20400

20500

20600

20700

20800

20900

21000

21100

21200

21300

21400

21500

21600

21700

21800

21900

22000

22100

22200

22300

22400

22500

22600

22700

22800

22900

23000

23100

23200

23300

23400

23500

23600

23700

23800

23900

24000

24100

24200

24300

24400

24500

24600

24700

24800

24900

25000

25100

25200

25300

25400

25500

25600

25700

25800

25900

26000

26100

26200

26300

26400

26500

26600

26700

26800

26900

27000

27100

27200

27300

27400

27500

27600

27700

27800

27900

28000

28100

28200

28300

28400

28500

28600

28700

28800

28900

29000

29100

29200

29300

29400

29500

29600

29700

29800

29900

30000

30100

30200

30300

30400

30500

30600

30700

30800

30900

31000

31100

31200

31300

31400

31500

31600

31700

31800

31900

32000

32100

32200

32300

32400

32500

32600

32700

32800

32900

33000

33100

33200

33300

33400

33500

33600

33700

33800

33900

34000

34100

34200

34300

34400

34500

34600

34700

34800

34900

35000

35100

35200

35300

35400

35500

35600

35700

35800

35900

36000

36100

36200

36300

36400

36500

36600

36700

36800

36900

37000

37100

37200

37300

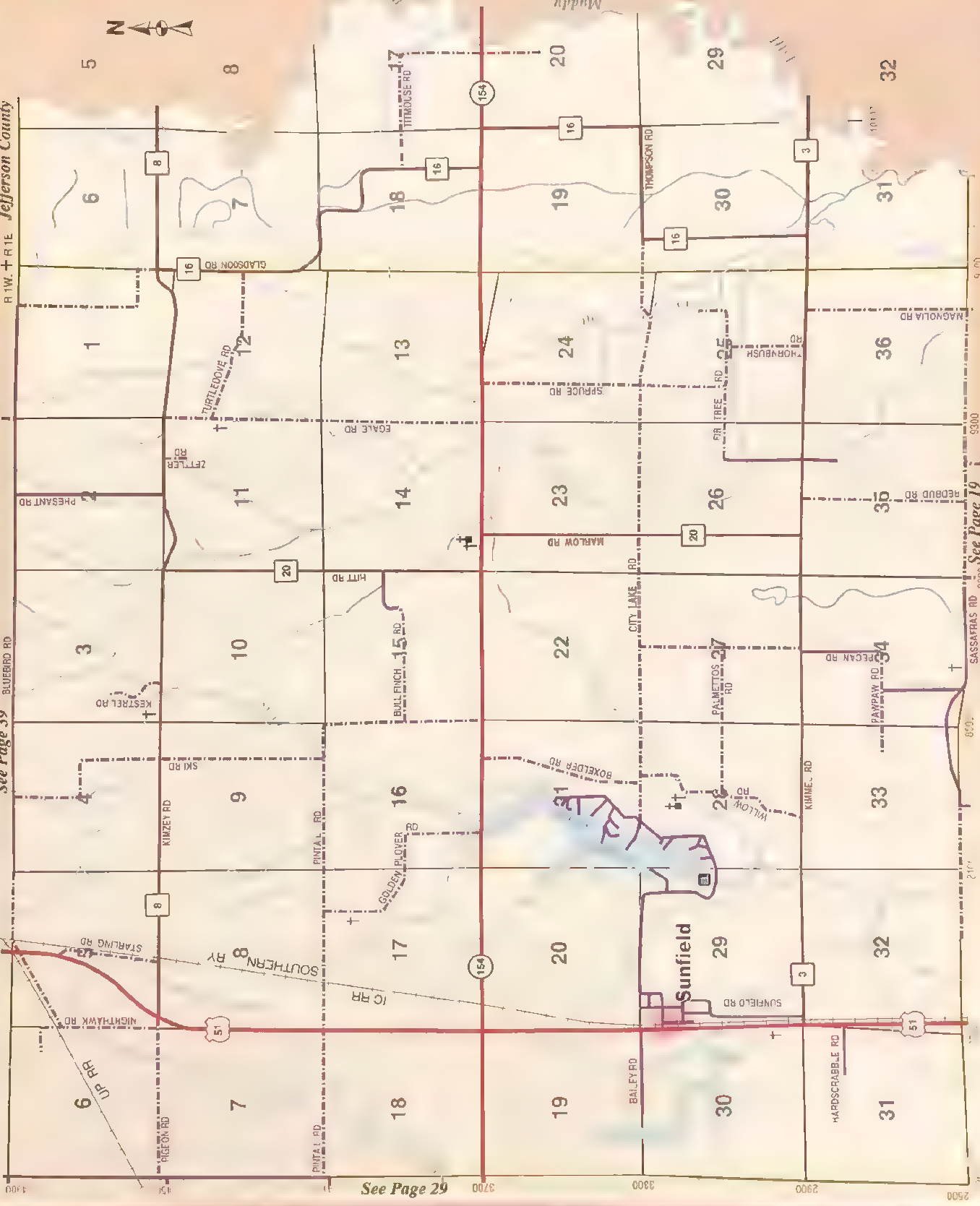
37400

Franklin County

Jefferson County

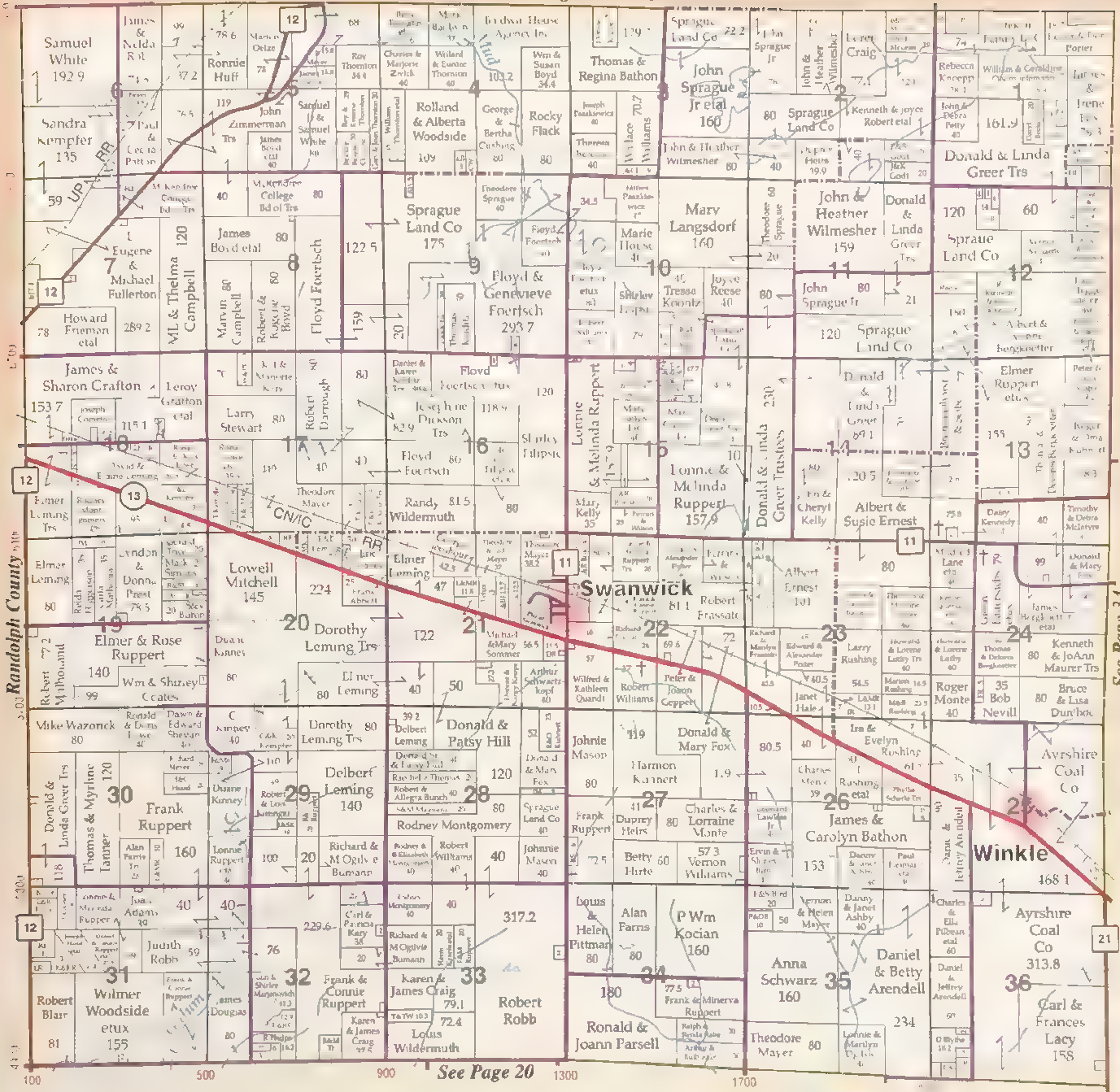
See Page 39

See Page 29



See Page 19

Washington County



See Page 20

See Page 34

(618) 357-9083



BRAND ELECTRIC
ALL WORK GUARANTEED

JOSEPH BRAND
Owner

4642 WAXWING RD.
PINCKNEYVILLE, IL 62274

EGYPTIAN

Telephone Cooperative Association

Steeleville, Illinois 62288
618-774-1000
www.egyptian.net

perry, it

Washington County



See Page 35

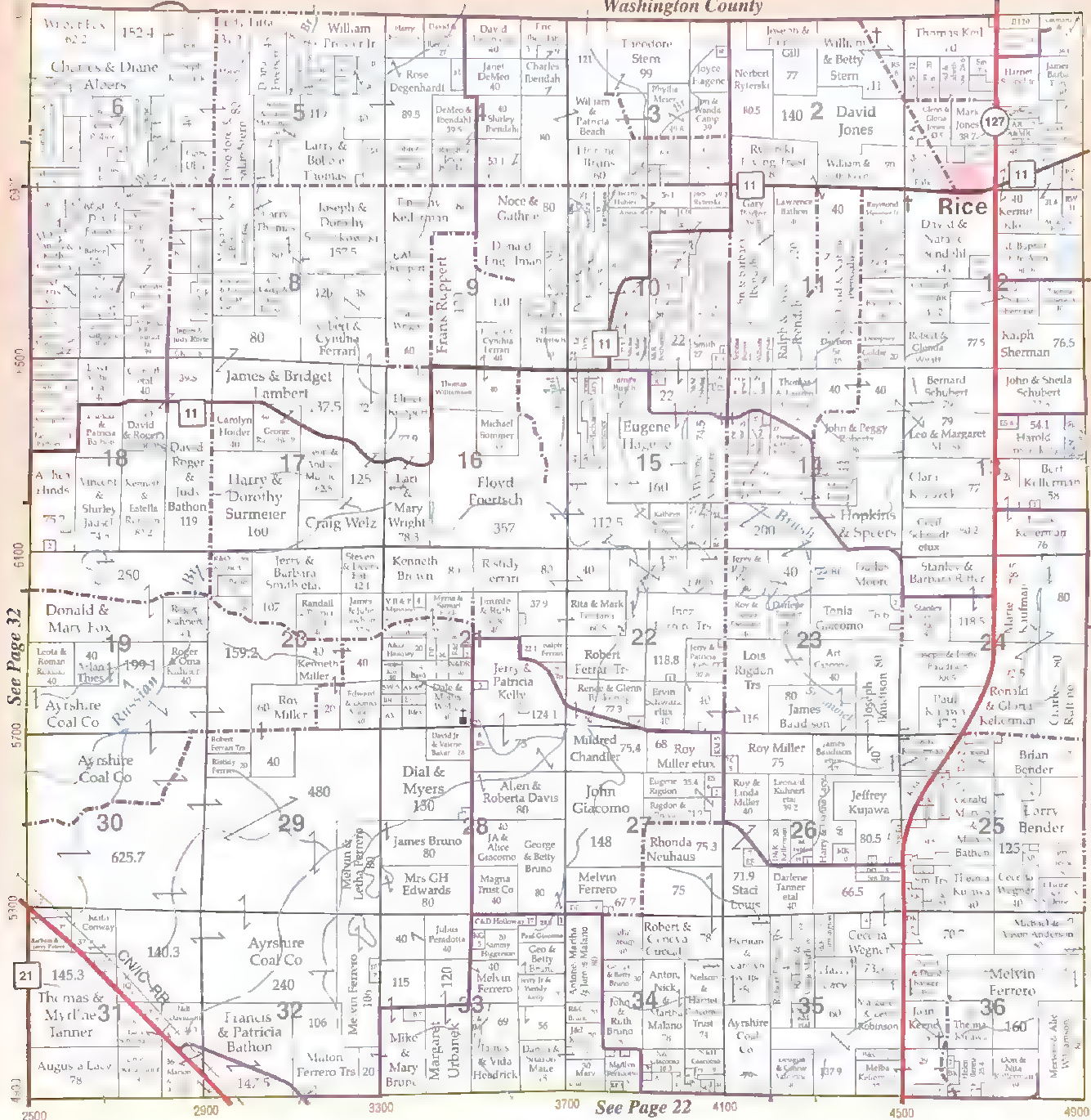
See Page 21

FS Gateway FS, Inc.
 Providing Grain Marketing and Structures Sales and Service In Cooperation With Southern FS, Inc.
 Grain Marketing
 Percy, Tilden, Marion, Murphysboro, Jacob
 Farm & Commercial Buildings, Grain Bins, Grain Equipment
 1-800-541-3218

ILFB PERRY COUNTY ILLINOIS BUREAU
 Where Membership...
MEANS VALUE
JOIN TODAY!
 309 S. First Street
 P.O. Box 287
 Pinckneyville, IL 62274
www.ilfb.org

perry, il

Washington County



See Page 36

See Page 32

See Page 22

Bockhorn Ag, Inc.

Bockhorn Auction Service

10720 Blair Road
Sparta, Illinois
Phone: 443-3905

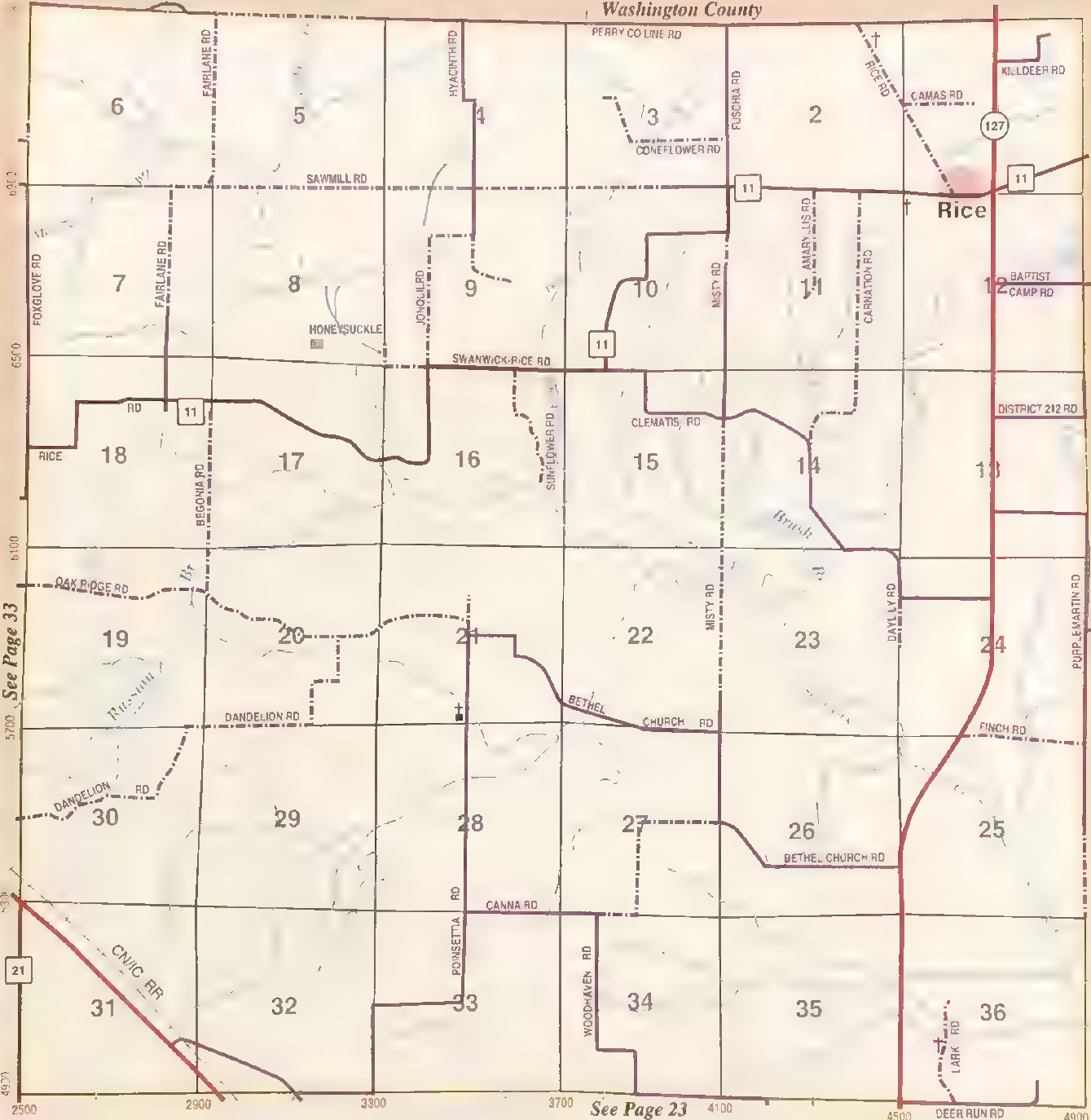
2910 State Street
Chester, Illinois
Phone: 826-2996

10720 Blair Road
Sparta, Illinois
Phone: 443-3905

perry, ii



Washington County



See Page 37

See Page 33

See Page 23



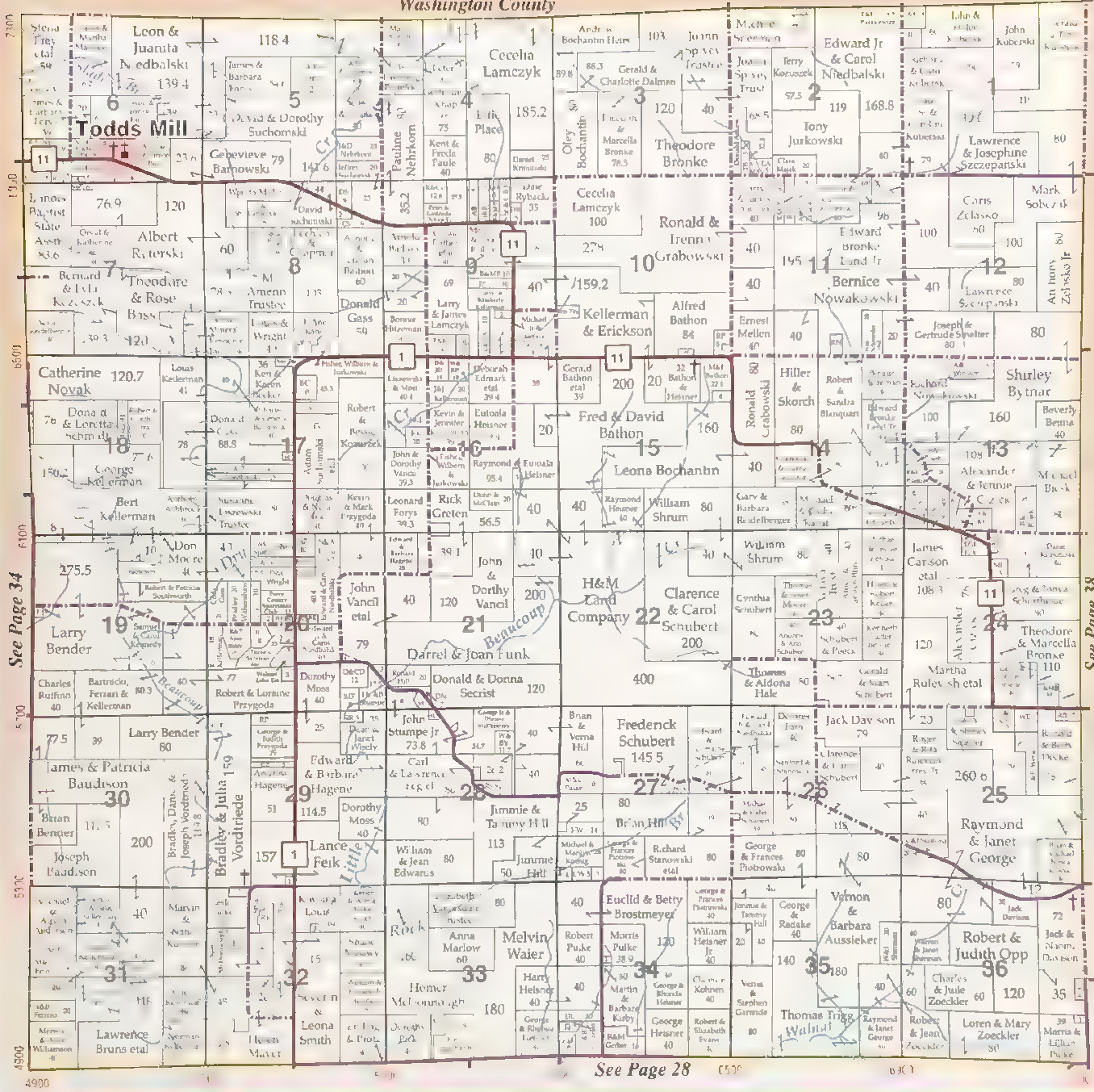
PERRY COUNTY MARKET PLACE

412 S. Main Street
 Pinckneyville, IL 62274
 618-357-2750 • FAX 618-357-9811
 E-mail: marketplace@onemain.com

- Accept Illinois Power Payment
- ATM Services • Dry Cleaning Service
- Full Service Meat Dept • Full Deli
- Full Bakery
(with Computerized Picture Cakes)
- Film Developing • Movie Rental
- Lottery Tickets
- Authorized Western Union Agent
- Monday - Saturday 7am-9pm**
- Sunday 9am-6pm**

perry, il

Washington County



See Page 28

SHAMROCK

Real Estate

Liz Wilson
Broker/Owner

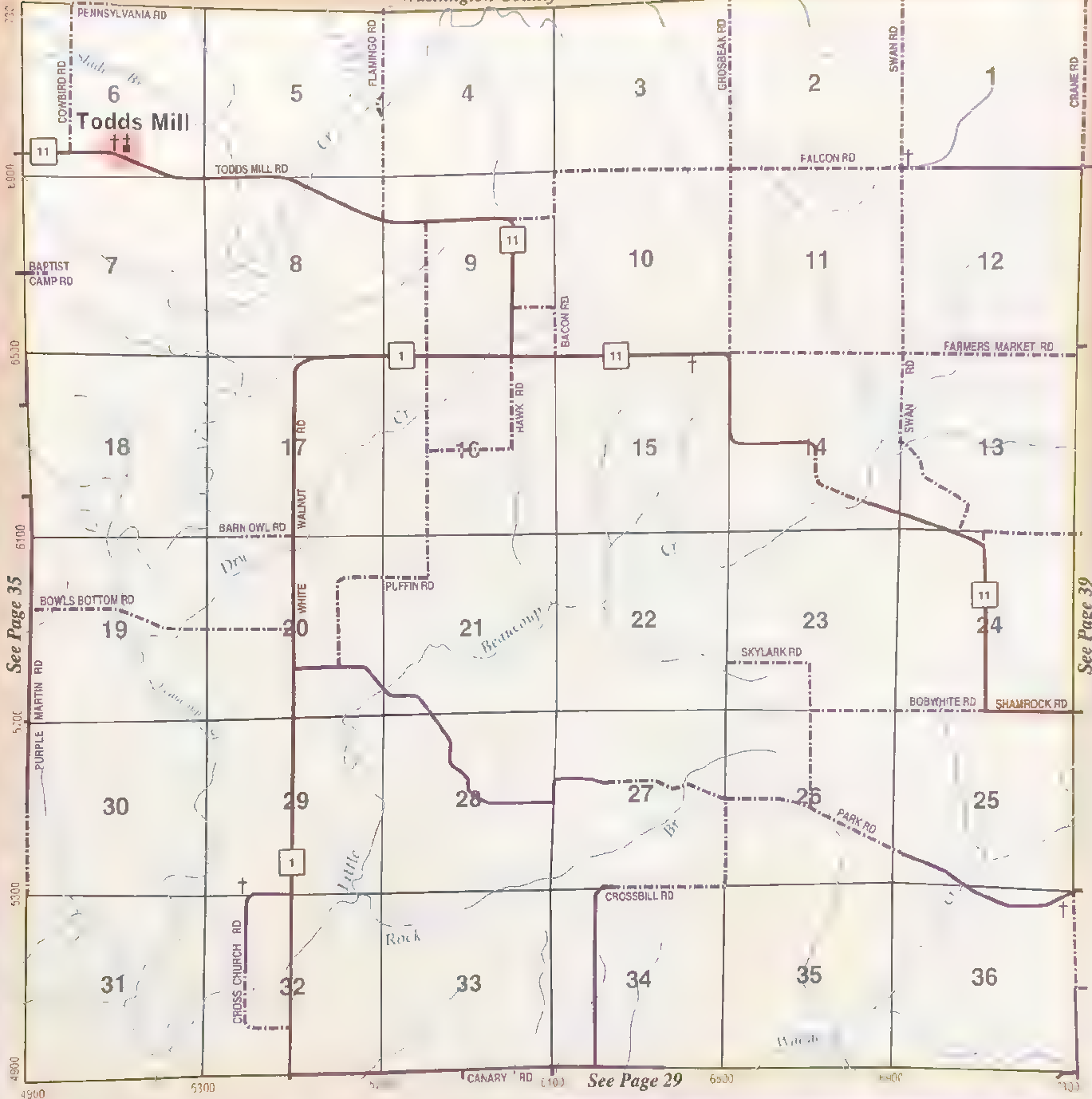
9 East Jackson Street
Pinckneyville, IL 62274-1176
(618) 357-5333

111 E. Main
DuQuoin, IL 62832
(618) 542-8842

perry, il



Washington County



See Page 35

See Page 39

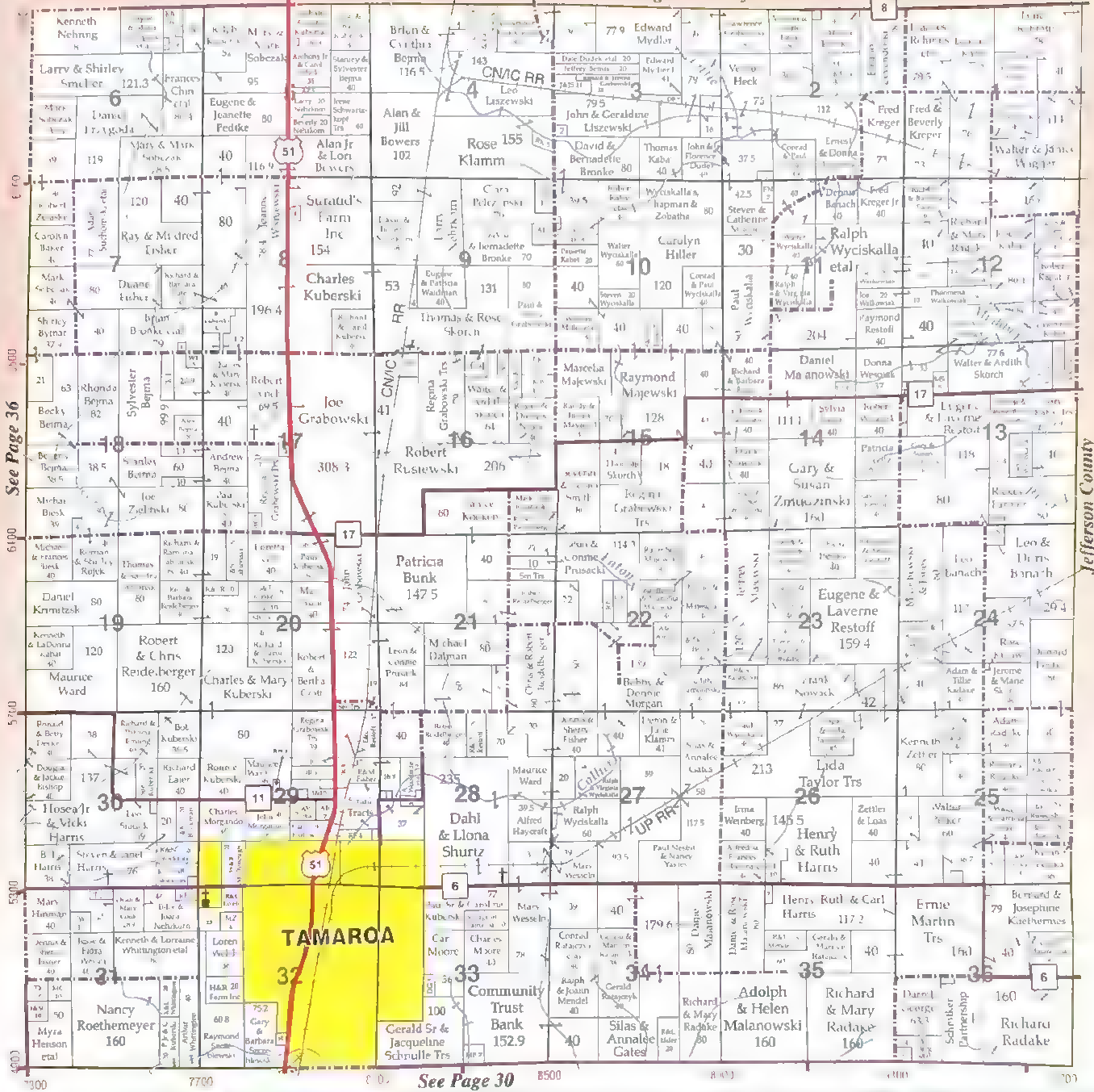
See Page 29

PESTKA'S HOME GROCERY
 210 East Main St. • Tamaroa • (618)496-5529
 OPEN: Monday-Saturday 6 AM to 8 PM
 Hunting and Fishing Licenses Available
 Link WIC Coupons Accepted
 WE NOW ACCEPT ALL MAJOR CREDIT CARDS
MEATS CUT FRESH DAILY
 Fresh Produce and Dairy
 •Made to order Meat and Relish Trays!
 •Fruit baskets also available

Searby Funeral Homes
DAVID H. SEARBY - FUNERAL DIRECTOR
PAUL D. SEARBY - FUNERAL DIRECTOR
 130 S. WASHINGTON
 DUQUOIN, IL 62832
 (618) 542-2044
 P.O. BOX 40
 TAMAROA, IL 62888
 (618) 496-5411

perry, il

Washington County



See Page 36

See Page 30



Contact your Pioneer sales professional for information on Pioneer® brand products.

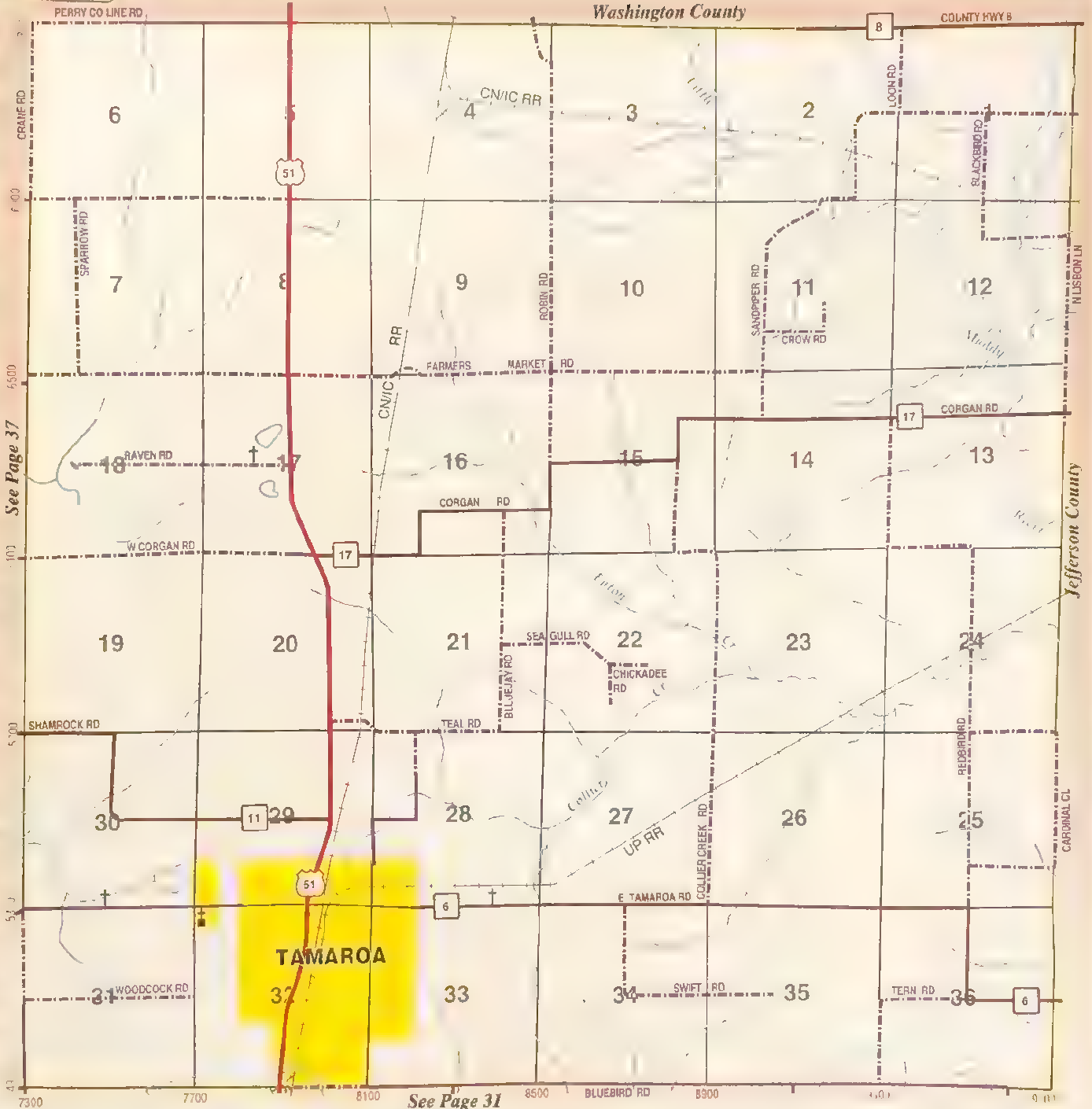
Delbert Bauersachs
4079 New Church Road
Pinckneyville, IL 62274
618-357-8929



PIONEER®
A DUPONT COMPANY

PIONEER HI-BRED INTERNATIONAL, INC. ®, SM, TM Trademarks and service marks, registered or applied for, of Pioneer Hi-Bred International, Inc. All purchases are subject to the terms of labeling and purchase documents. © 2002 PCHII

perry, ill



See Page 37

See Page 31

KELLER'S TIRE

Leader In the Field & Specializing in the Field Service



39 N. Walnut
 Hwy 51 South
 Tamaroa, IL 62888
 (618) 496-3302 • (618) 496-3136



perry, il

Perry County, IL

- 1 (1000) 7300
- 2 (1100) 7500
- 3 (1200) 7700
- 4 (1300) 7900
- 5 (1400) 8100
- 6 (1500) 8300



Legend

ROAD NAME ABBREVIATIONS

- AY = AVENUE
- BLV = BOULEVARD
- CL = CIRCLE
- CR = COURT
- DR = DRIVE
- EXP = EXPRESSWAY
- HWY = HIGHWAY
- LK = LAKE
- PKWY = PARKWAY
- PL = PLACE
- RD = ROAD
- ST = STREET
- TRN = TERRACE
- TR = TRAIL
- WY = WAY

SCREENS & BORDERS

- Pyramid State Park

Unincorporated City

INCORPORATED CITY

ROAD TYPE

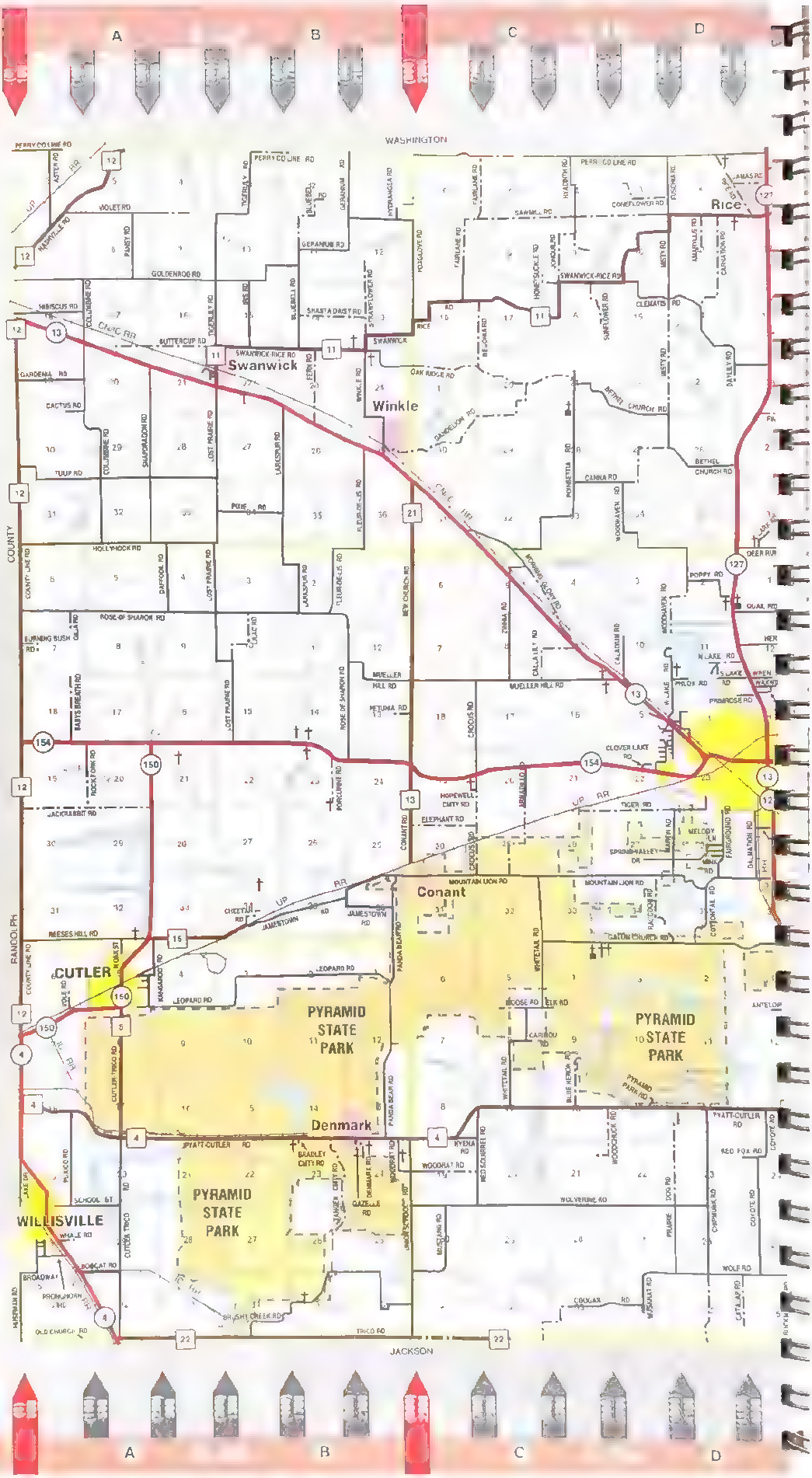
- WILD (Blue) Rural
- NEW (Green) Improving
- REST (Yellow) Restored
- TRAIL (Red) Trail

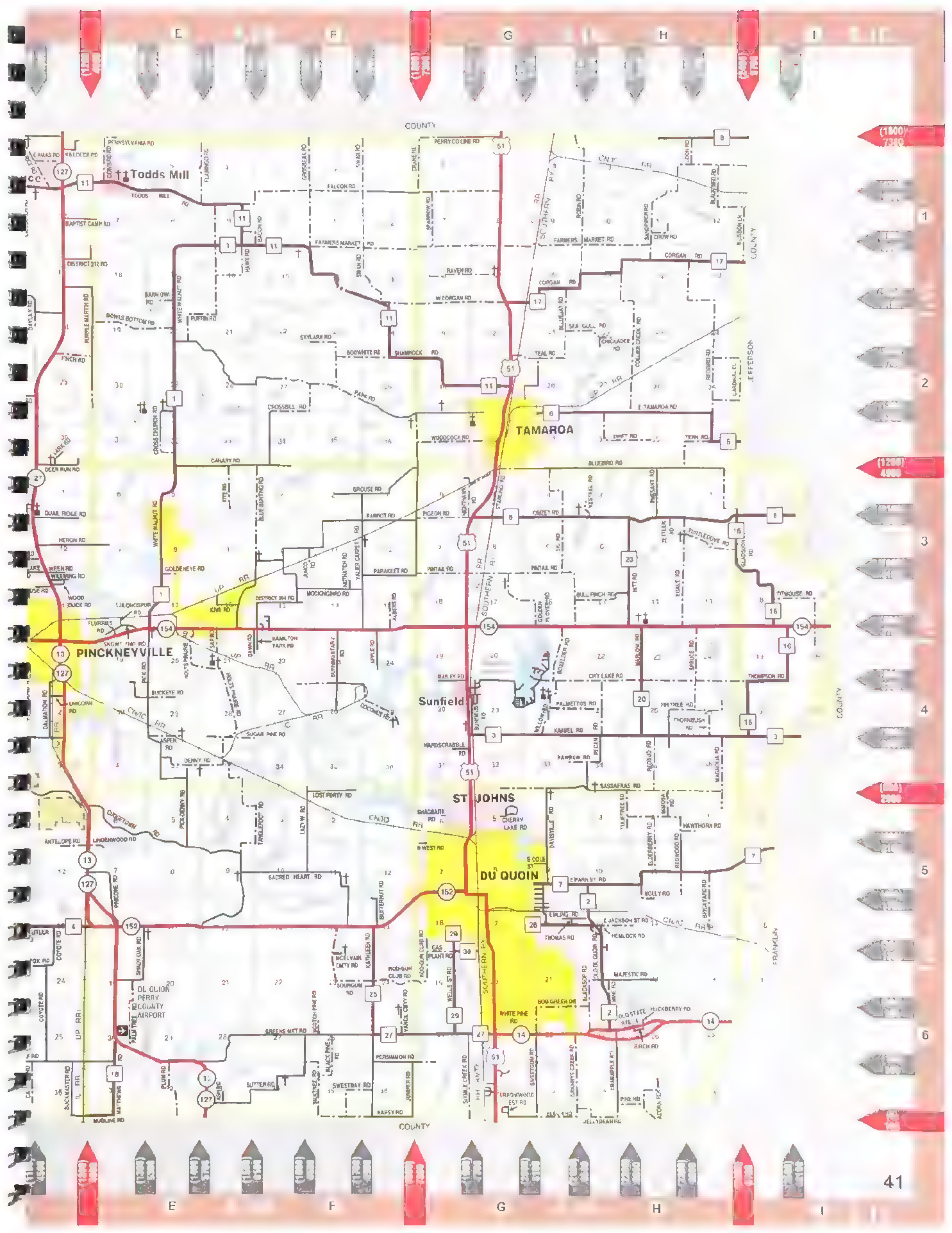
Approximate Scale

1" = 1 Mile

PUBLISHER'S NOTICE

The publisher assumes no liability for errors or omissions in this publication. The publisher is not responsible for any loss or damage of any kind resulting from the use of the information contained herein. The publisher is not responsible for any loss or damage of any kind resulting from the use of the information contained herein.





(1800) 7300

(1200) 4800

(200) 2000

1


2

3

4

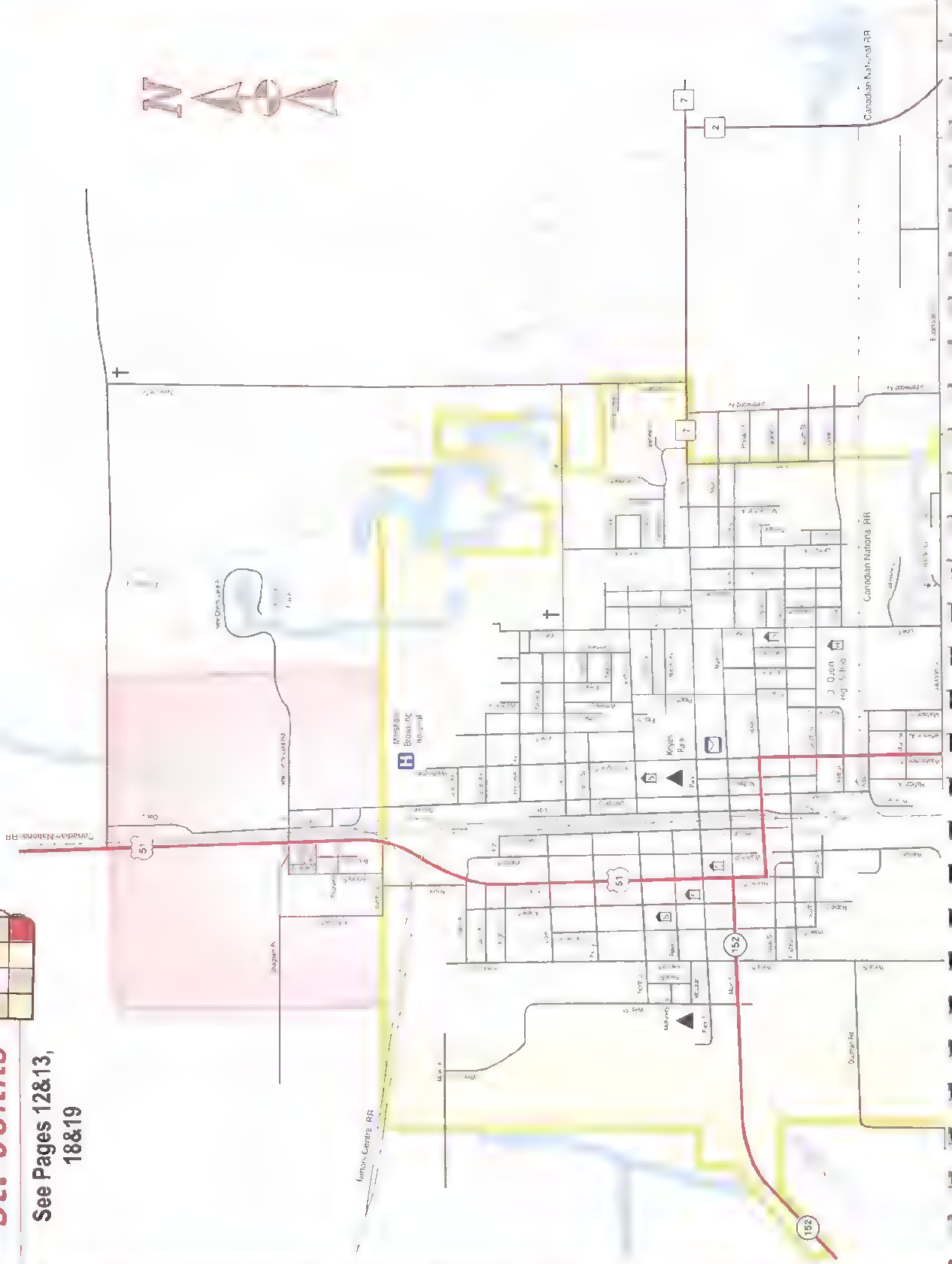
5


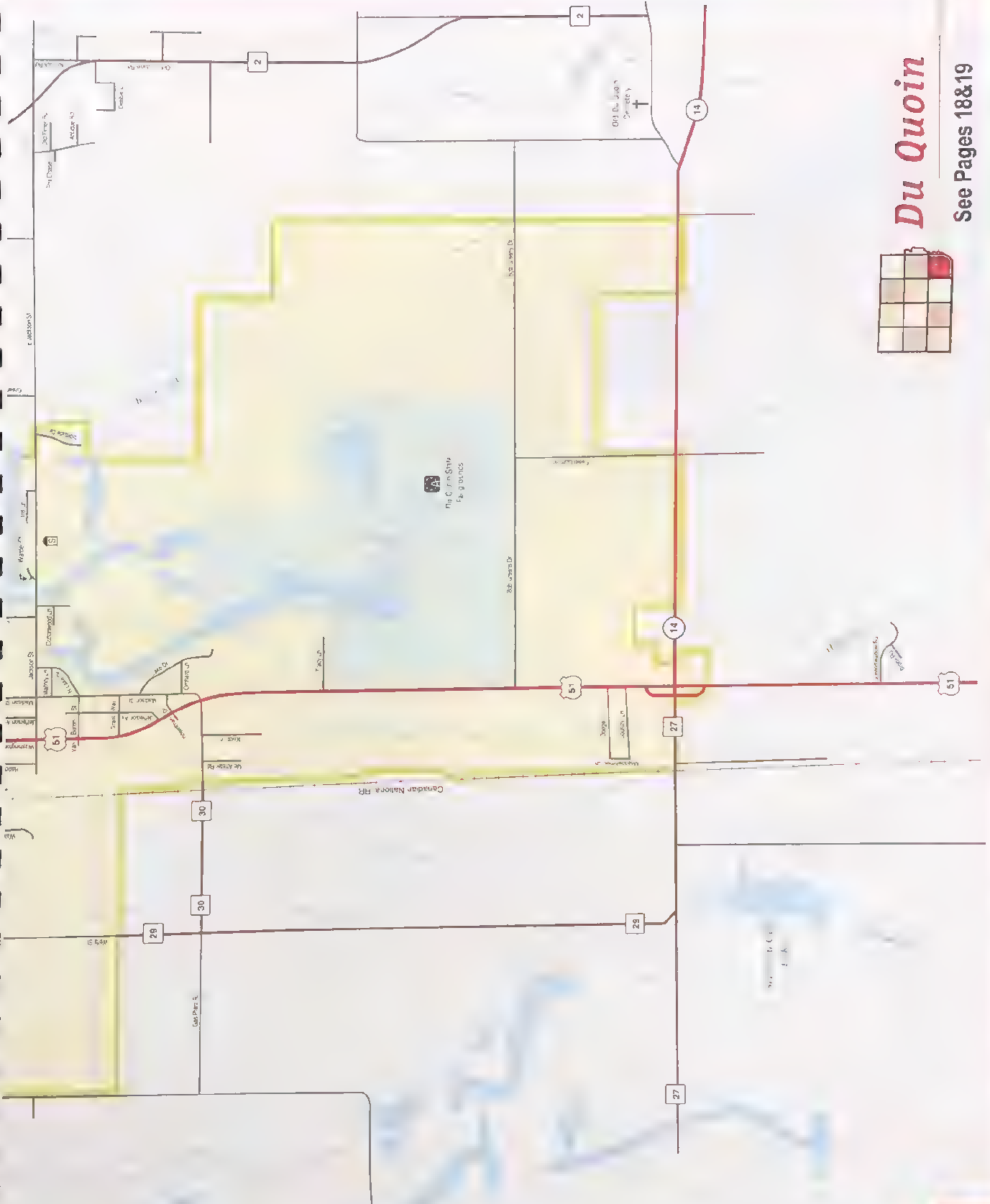
6



St. Johns

See Pages 12&13,
18&19



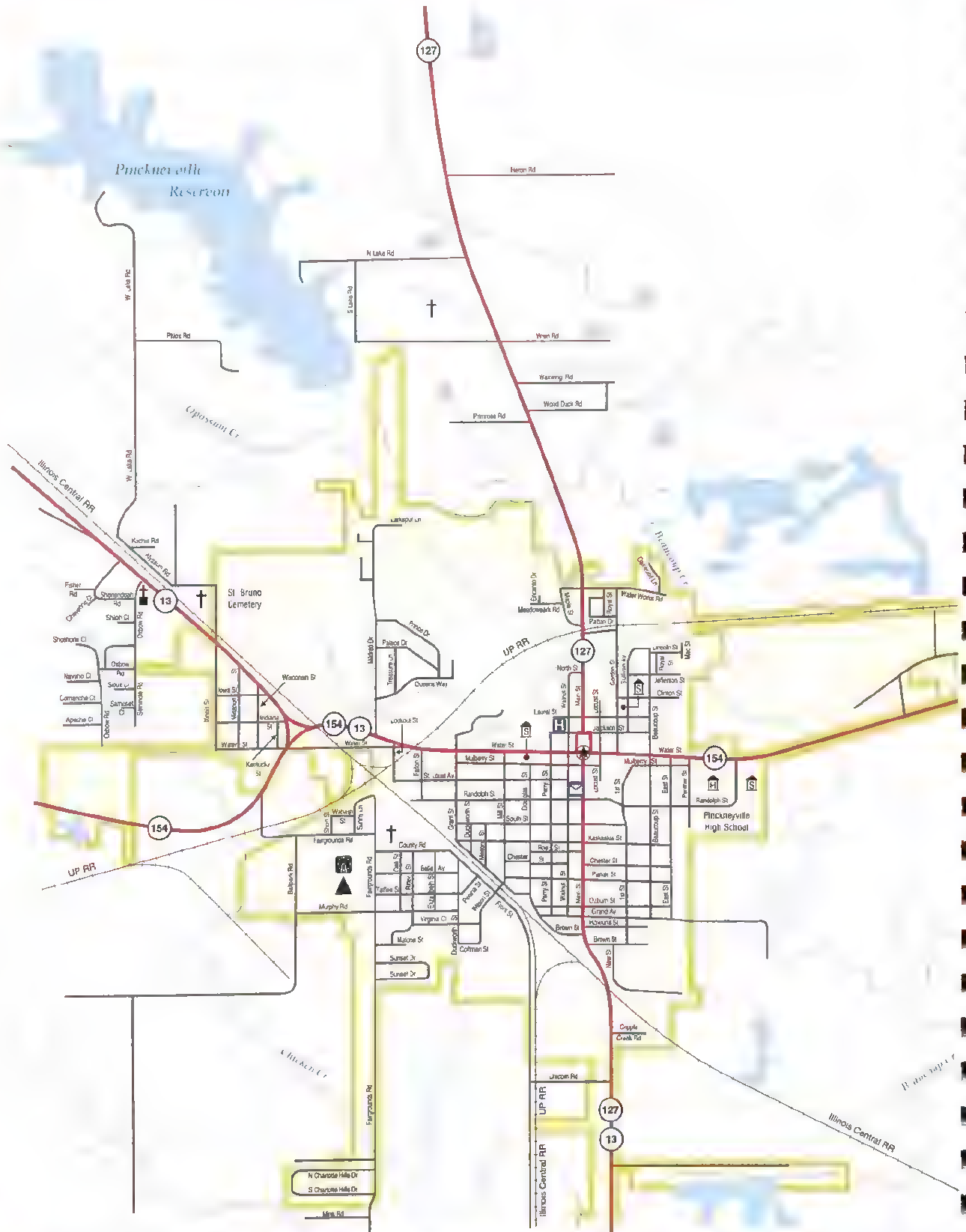


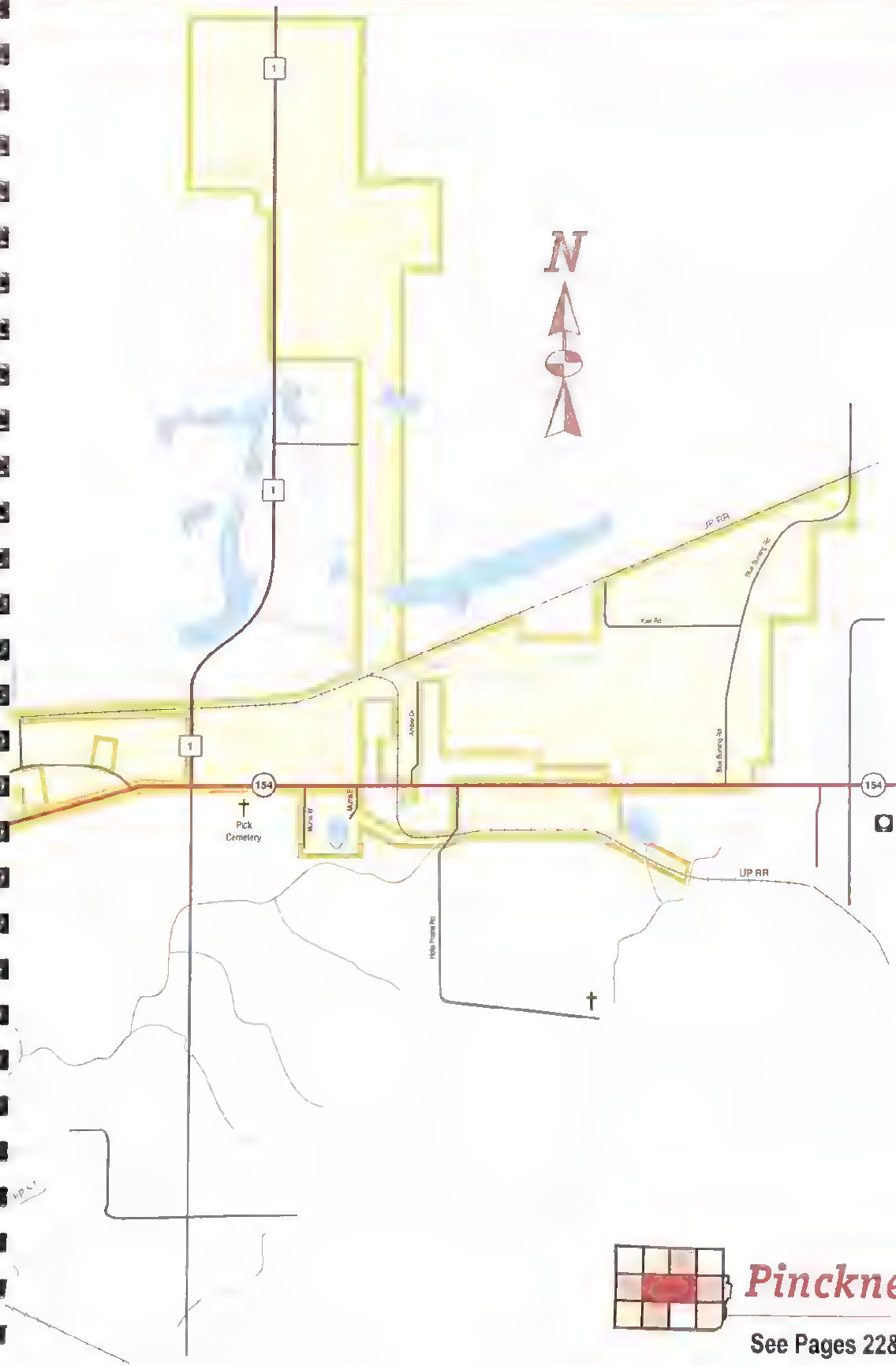
Du Quoin

See Pages 18&19

Perry County, IL: city maps

© 2012 cloud cartograph





Pinckneyville

See Pages 22&23, 28&29

Perry County, IL: city maps

Tamaroa

See Pages 38&39



Tamaroa High School

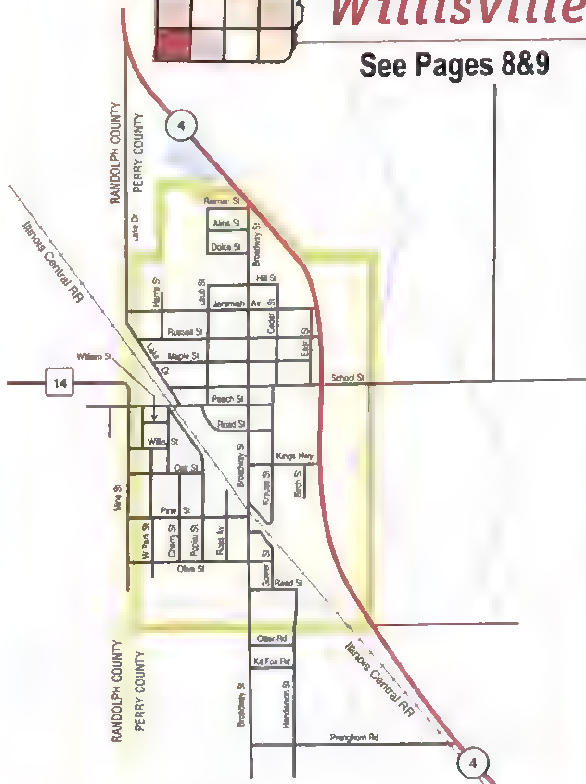


Legend

- | | | | | | | | |
|--|-------------------------|--|-------------------|--|---------------------|--|----------------------|
| | FEDERAL | | INTERSTATE | | STATE ROADS | | Cemetery |
| | STATE | | COUNTY | | COUNTY PAVED | | Undersignaled School |
| | CITY LIMITS | | <i>Lake</i> | | CITY STREETS | | State Park |
| | ALTERNATE CITY | | <i>Lake River</i> | | CUL DU SAC | | City Park |
| | City Park Screen | | <i>River</i> | | COUNTY LINE | | Golf Course |
| | | | <i>Rock</i> | | | | Fairground |
| | | | | | | | County Seat |
| | | | | | | | Hospital |
| | | | | | | | Post Office |

Willisville

See Pages 8&9

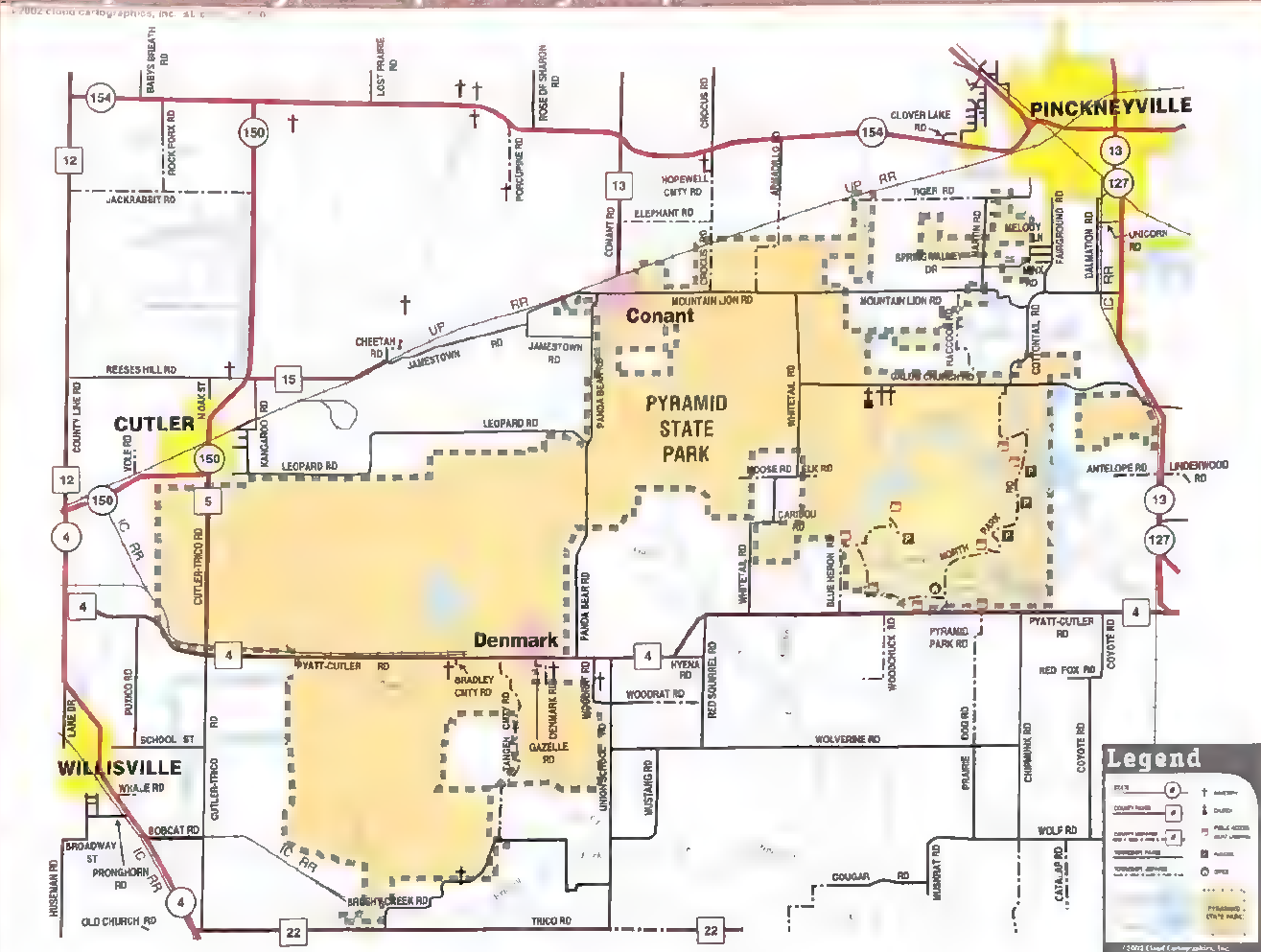


Cutler

See Pages 8&9



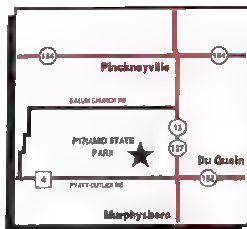
Perry County, IL: specialty map



PYRAMID STATE PARK

ILLINOIS DEPARTMENT OF NATURAL RESOURCES
Pyramid State Recreation Area
1562 Pyramid Park Rd. Pinckneyville, IL 62274
618.357.2574

For more information on state parks write to the Illinois Department of Natural Resources, Office of Public Services, One Natural Resources Way Springfield, IL 62702-1271, or call (217) 782-7454.
For more information on tourism in Illinois, call the Illinois Department of Commerce and Community Affairs' Bureau of Tourism at 1-800-2Connect.
Telecommunication Device for Deaf and Hearing Impaired Natural Resources Information: (217) 782-9175 for TDD only Relay Number 800-526-0844.



LOCATION: This site is located 6 miles south of Pinckneyville off state Highway 127, then 2 miles west on Pyatts Blacktop in Perry County, Illinois.

History In 1962, the state's first strip-mine reclamation law became effective. The most common method of reclamation in the 1930s was tree planting, but this was discouraging as the trees brought no quick economic return. A mature hardwood timber consisting of mostly White Oak and Hickory on the west edge of the park is an area about 20 acres which was not strip-mined. Several stands of conifers were planted years ago, and there is a timber cover of cottonwood, box elder and sycamore. Oak and hickory trees are increasing in number.

Wildlife Many species may be found in the area, including songbirds, deer, squirrels, beavers, rabbits, turkeys, bobcats, raccoons, possums, coyotes, weasel, minks, woodchucks and waterfowl.

Picnicking Picnic areas are numerous but small due to the terrain. Picnic tables and charcoal grills are available, and there is one picnic shelter. Pit toilets are located throughout the area.

Trails There are 16.5 miles of foot and horse trails and this includes Mountain bike riding. Future plans include increasing the mileage of the hiking, mountain bike and equestrian trail system to expand to the newly acquired Arch property.

Camping Tent and trailer camping are permitted at designated camping areas only. There are three Class C camping areas, Class D hike-in campsites, a small equestrian camp and a youth group camping area. Water and a trailer dump station are available near the site office. There are no electrical hookups in the camping areas.

Fishing Fishermen will find that largemouth bass and bluegill are the predominant species. Lost Lake (a hike-in lake) and some of the other lakes contain a hybrid of green sunfish/bluegill. There also are red ear and channel catfish in some of the lakes.

Boating Canoeing is popular because of the rough terrain, and boats with 10-hp motors or less are allowed. Boat launches are available at some of the larger lakes.

Hunting AVAILABLE GAME SPECIES:

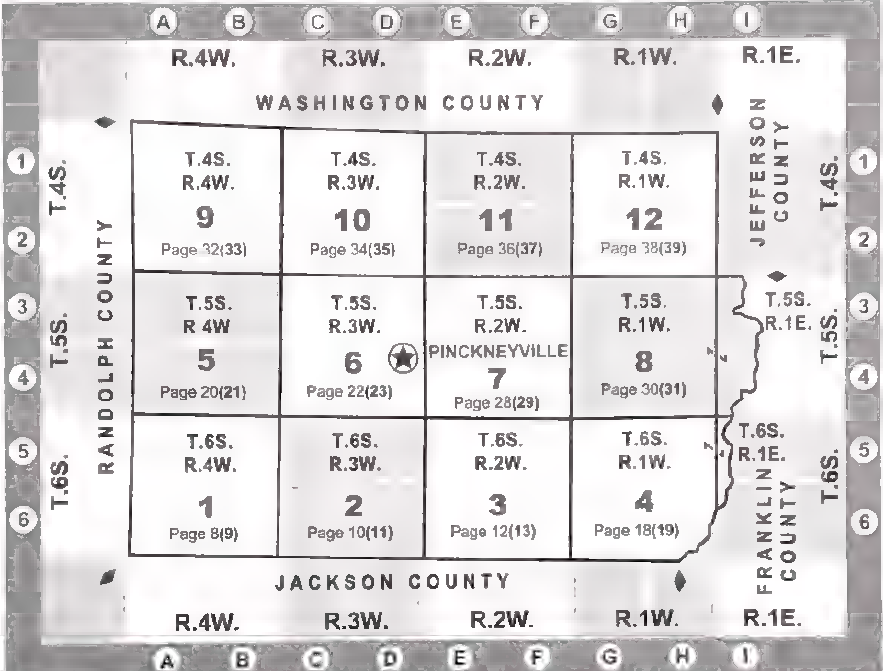
Deer, Dove, Woodcock, Turkey, Rabbit, Fur bearers, Squirrel, Quail, Waterfowl
Waterfowl hunting is not permitted on the old original section of Pyramid, however, Waterfowl Hunting is allowed at the newly acquired Arch Mineral Property consisting of the "Galum" unit, "Captain" unit and the "Denmark" unit. In addition, deer hunting and upland game hunting will be offered on this area. Check for site specific information. This area is a managed quality hunting area which means you may take a buck deer with a minimum of 4 points on one side. Upland Game is by drawing, and a free upland game application must be submitted by mail to our Springfield office.

*Take only memories,
leave only footprints.*

road index

The road index is an alphabetical listing of all the named roads in the county. It corresponds to the Full County Highway Map on pages 40-41 of this plat book. Use the grid coordinates in the frame to find the location of the road you seek. If names are followed by an asterisk (*), they are numbered with that number on the map due to limited space. Those names can also be found in the Numbered Road Name Index.

rd name	location	rd name	location	rd name	location	rd name	location
ACORN RD	H-6	COUNTY RD 43	B-4	FAIRLANE RD	C-1	KANGAROO RD	A-5
ALBERS RD	F-3	COUNTY RD 43	C-4	FALCON RD	F-1	KATHLEEN RD	F-6
AMARY...IS RD	D-1	COUNTY RD 15	A-4	FARMERS MARKET RD	G-1	KESTRE... RD	H-3
ANTELOPE RD	D-5	COUNTY RD 15	A-6	FARMERS MARKET RD	F-1	KILLDEER RD	D-1
APPLE RD	F-4	COUNTY RD 16	H-3	FED HWY 51	G-1	KIMMEL RD	H-4
ARMAD LLO RD	C-4	COUNTY RD 16	J-4	FED HWY 51	G-2	KIMZEY RD	G-3
ARROWWOOD EST RD	G-6	COUNTY RD 16	J-3	FED HWY 51	G-3	KITE RD	E-3
ASH RD	F-6	COUNTY RD 17	G-1	FED HWY 51	G-4	KIWI RD	E-3
ASPEN RD	E-4	COUNTY RD 17	G-2	FED HWY 51	C-6	LAKE DR	A-6
ASTER RD	A-1	COUNTY RD 17	H-1	FERN RD	B-2	LARK RD	D-2
BABY'S BREATH RD	A-3	COUNTY RD 18	E-6	FINCH RD	D-2	LARKSPUR RD	B-2
BACON RD	E-1	COUNTY RD 20	H-3	FIR TREE RD	H-4	LARKSPUR RD	B-3
BALLEEY RD	C-4	COUNTY RD 20	H-4	FLAMINGO RD	E-1	LAZY WARD	F-5
BAPT ST CAMP RD	D-1						
BARN OWL RD	F-1						
BEECH RD	G-6						
BEGONIA RD	C-1						
BETHEL CHURCH RD	D-2						
BIRCH RD	H-6						
BLACK BIRD RD	H-1						
BLACK PINE RD	F-6						
BLACKSOP RD	H-6						
BLOUVELAY RD	G-2						
BLUJ.B. NTING RD	E-3						
BLUE HERON RD	C-6						
BLUE BELL RD	B-1						
BLUE BIRD RD	H-2						
BOB GREEN DR	G-6						
BOBCAT RD	A-6						
BOBWHITE RD	F-4						
BOVI'S BOTTOM RD	E-2						
BOXELDER RD	G-4						
BRADLEY CMTY RD	B-6						
BRICKYARD RD	H-5						
BROADWAY ST	A-6						
BRUSHY CREEK RD	B-6						
BUCKEYE RD	E-4						
BURKMASTER RD	H-1						
BULL FINCH RD	H-3						
BURNING BUSH RD	A-3						
BURNING STAR 2 RD	F-4						
BUTTERCUP RD	A-1						
BUTTERNUT RD	F-5						
CACTUS RD	A-2						
CALADUM RD	D-3						
CALIF...Y RD	D-3						
CANAS RD	E-2						
CANARY RD	E-2						
CANNA RD	C-2						
CARDINAL CL	H-2						
CARBON RD	C-5						
CARNATION RD	D-1						
CATALAP RD	D-6						
CHEETAH RD	B-4						
CHERRY LAKE RD	H-6						
CH OKADEE RD	H-2						
CH PUMPK RD	D-6						
CITY LAKE RD	H-4						
CLEMATIC RD	D-1						
CLOVER LAKE RD	H-4						
COCONUT RD	H-4						
COLLIER CREEK RD	H-2						
COLUMBINE RD	A-1						
COLUMBINE RD	A-2						
CONANT RD	D-1						
CONEFLOWER RD	D-1						
CORGAN RD	G-1						
CORGAN RD	H-1						
COTTONTAIL RD	D-4						
COUGAR RD	C-6						
COUNTY LINE RD	A-3						
COUNTY LINE RD	A-6						
COUNTY RD 1	E-1						
COUNTY RD 1	E-2						
COUNTY RD 1	E-3						
COUNTY RD 2	H-5						
COUNTY RD 2	H-6						
COUNTY RD 3	I-4						
COUNTY RD 3	G-4						
COUNTY RD 4	A-3						
COUNTY RD 4	A-6						
COUNTY RD 4	D-6						
COUNTY RD 4	D-5						
COUNTY RD 4	D-5						
COUNTY RD 5	A-5						
COUNTY RD 6	C-2						
COUNTY RD 6	H-2						
COUNTY RD 7	G-6						
COUNTY RD 7	I-5						
COUNTY RD 7	H-5						
COUNTY RD 8	G-3						
COUNTY RD 8	H-1						
COUNTY RD 9	I-3						
COUNTY RD 11	A-2						
COUNTY RD 11	B-2						
COUNTY RD 11	C-1						
COUNTY RD 11	D-1						
COUNTY RD 11	E-1						
COUNTY RD 11	F-1						
COUNTY RD 11	G-1						
COUNTY RD 11	H-1						
COUNTY RD 11	I-1						
COUNTY RD 12	A-1						
COUNTY RD 12	A-4						
COUNTY RD 12	A-5						
COUNTY RD 12	A-2						
COUNTY RD 12	E-1						
COUNTY RD 12	E-2						
COUNTY RD 12	E-3						
COUNTY RD 12	E-4						
COUNTY RD 12	E-5						
COUNTY RD 12	E-6						
COUNTY RD 12	E-7						
COUNTY RD 12	E-8						
COUNTY RD 12	E-9						
COUNTY RD 12	E-10						
COUNTY RD 12	E-11						
COUNTY RD 12	E-12						
COUNTY RD 12	E-13						
COUNTY RD 12	E-14						
COUNTY RD 12	E-15						
COUNTY RD 12	E-16						
COUNTY RD 12	E-17						
COUNTY RD 12	E-18						
COUNTY RD 12	E-19						
COUNTY RD 12	E-20						
COUNTY RD 12	E-21						
COUNTY RD 12	E-22						
COUNTY RD 12	E-23						
COUNTY RD 12	E-24						
COUNTY RD 12	E-25						
COUNTY RD 12	E-26						
COUNTY RD 12	E-27						
COUNTY RD 12	E-28						
COUNTY RD 12	E-29						
COUNTY RD 12	E-30						
COUNTY RD 12	E-31						
COUNTY RD 12	E-32						
COUNTY RD 12	E-33						
COUNTY RD 12	E-34						
COUNTY RD 12	E-35						
COUNTY RD 12	E-36						
COUNTY RD 12	E-37						
COUNTY RD 12	E-38						
COUNTY RD 12	E-39						
COUNTY RD 12	E-40						
COUNTY RD 12	E-41						
COUNTY RD 12	E-42						
COUNTY RD 12	E-43						
COUNTY RD 12	E-44						
COUNTY RD 12	E-45						
COUNTY RD 12	E-46						
COUNTY RD 12	E-47						
COUNTY RD 12	E-48						
COUNTY RD 12	E-49						
COUNTY RD 12	E-50						
COUNTY RD 12	E-51						
COUNTY RD 12	E-52						
COUNTY RD 12	E-53						
COUNTY RD 12	E-54						
COUNTY RD 12	E-55						
COUNTY RD 12	E-56						
COUNTY RD 12	E-57						
COUNTY RD 12	E-58						
COUNTY RD 12	E-59						
COUNTY RD 12	E-60						
COUNTY RD 12	E-61						
COUNTY RD 12	E-62						
COUNTY RD 12	E-63						
COUNTY RD 12	E-64						
COUNTY RD 12	E-65						
COUNTY RD 12	E-66						
COUNTY RD 12	E-67						
COUNTY RD 12	E-68						
COUNTY RD 12	E-69						
COUNTY RD 12	E-70						
COUNTY RD 12	E-71						
COUNTY RD 12	E-72						
COUNTY RD 12	E-73						
COUNTY RD 12	E-74						
COUNTY RD 12	E-75						
COUNTY RD 12	E-76						
COUNTY RD 12	E-77						
COUNTY RD 12	E-78						
COUNTY RD 12	E-79						
COUNTY RD 12	E-80						
COUNTY RD 12	E-81						
COUNTY RD 12	E-82						
COUNTY RD 12	E-83						
COUNTY RD 12	E-84						
COUNTY RD 12	E-85						
COUNTY RD 12	E-86						
COUNTY RD 12	E-87						
COUNTY RD 12	E-88						
COUNTY RD 12	E-89						
COUNTY RD 12	E-90						
COUNTY RD 12	E-91						
COUNTY RD 12	E-92						
COUNTY RD 12	E-93						
COUNTY RD 12	E-94						
COUNTY RD 12	E-95						
COUNTY RD 12	E-96						
COUNTY RD 12	E-97						
COUNTY RD 12	E-98						
COUNTY RD 12	E-99						
COUNTY RD 12	E-100						



name	section #	page	name	section #	page	name	section #	page	name	section #	page
BIGHAM BROTHERS	8		BOLINSKI JOHN E	13	28	BROOKS WILLIAM L	31		BUSCHSCHULTE LEO J	10	20
BIGHAM DAVID	10		BOLINSKI ROBERT J	12	10	BROSTMEYER EUCLID	34		BUSCHSCHULTE LEO J	8	20
BIGHAM DAVID R	23		BOLLMER JERRY A	1	32	BROSTMEYER EUCLID	4		BUSCHSCHULTE LEO J	9	20
BIGHAM DAVID R	26		BOLLMER LOUISE K	1	32	BROSTMEYER NORMAN D	12		BUSCHSCHULTE PAULA	10	20
BIGHAM DONALD	22		BOMAN WILLIAM	19SE	32	BROSTMEYER WILLIAM E	4		BUSCHSCHULTE WLFRED J	32SW	18
BIGHAM DONALD	23		BOMBARDO ALDO A	32	16	BROWN ANTHONY	29		BUSS MICHAEL	8	36
BIGHAM DONALD	27		BOOKSTAVER STEVEN H	15SW	18	BROWN CHARLES E	24		BUTCHER GERALD L	20NE	28
BIGHAM DONALD	2		BORN TERRY L	18NE	22	BROWN F ALLAN	7		BUZA JAMES P	10SE	36
BIGHAM DONALD W	5SE		BORN HENRY	13NW	12	BROWN FRANK	13		BUZA MICHAELA	32NW	30
BIGHAM HOMER O	13SW		BOROWIAK MICHAELA	2SE	22	BROWN FRANK L	18		BYERS TOMMY D TRS	30SW	8
BIGHAM IRMA D	1		BOSS PHILLIP	13NE	12	BROWN FRED	24SE		BYRD & BENNETT	19	8
BIGHAM JUDY K	4		BOSTICK CURTIS R	26NE	10	BROWN KENNETH	1		BYRNES RICK	1NE	28
BIGHAM ORVILLE	32		BOSTICK FLOYD K	14	22	BROWN MARK	2		BYTNAER DONALD T	13NW	28
BIGHAM ORVILLE	33		BOSTICK FLOYD K	13	28	BROWN MARK A	35SW		BYTNAER SHIRLEY A	7	38
BIGHAM ROBERT D	4		BOSWELL ROGER	5SE	8	BROWN REX D	25		BYTNAER SHIRLEY A	12	38
BIGHAM ROBERT D	23		BOTTIAUX MICHAEL L	15NW	22	BROWN STEPHEN D	30		BYTNAER SHIRLEY A	13	36
BIGHAM ROBERT D	24		BOUCHER DAVID C	26	22	BRUCE SHERYL A	20		BYTNAER SHIRLEY A	18	38
BIGHAM ROY D	7		BOWEN RALPH G	10	34	BRUCKNER JAY	4		C & S TRUST	33	28
BIGHAM THOMAS R	25		BOWERS ALAN R	4	38	BRUGGEMANN KARL E	21		CABY HILDA	4SE	8
BIDERBACK LORRAINE P	33		BOWERS ALAN R JR	9	38	BRUGGEMANN PAUL S	21NE		CABY JACK B	5SE	8
BIRD ARTHUR D	21NW		BOWLES JIMMY D	11	36	BRUIES SUBDIVISION	6		CABY JAMES A	5SE	8
BIRD ERVIN	36		BOWLIN AMOS	25SW	18	BRUK & KASH	29NW		CABY ROBERT K	5SE	8
BIRD ERVIN	35		BOYDE KEITH D	5SE	8	BRUNNER ROGER E	11		CACIOPPO BETTY	11	20
BIRD HERSHEL	0		BOYD JAMES	5	32	BRUNO FLOYD L	3		CACIOPPO BETTY	12	20
BIRD KEVIN R	12		BOYD ROBERT G	8	32	BRUNO GEORGE	29		CAMPNS BEULAH	7NW	32
BIRD KEVIN R	12SW		BOYD WM J	4	32	BRUNO GEORGE	24		GALL JOHN	9	38
BIRD LESTER E	10SW		BOYETT DONALD H	32SE	32	BRUNO GEORGE	34NW		CALVERT TINA R	21NE	18
BIRD MARVIN	4NW		BOYETT JOHN	27	18	BRUNO JAMES	28		CAMP JON	3	34
BIRD NORMAN	10		BOZEMAN KENNETH L	4	12	BRUNO JOHN J	34		CAMPANELLA AUGUSTA	29	18
BIRD ORANGE	11NE		BRADAC DANNY J	11NE	22	BRUNO MARK A	2		CAMPANELLA CARL J	13	12
BIRD TOBY L	26NW		BRAND BARBARA	13	10	BRUNO MARTY D	13SE		CAMPANELLA CARL J	14	12
BIRD WYNONA D	8		BRAND CHAD A	10NE	22	BRUNO MARVIN W	2		CAMPANELLA CARL J	23	12
BIRD WILBUR	19SE		BRAND DAVID A	25W	22	BRUNO MICHAEL A	33		CAMPANELLA CARL J	24	12
BIRD WILLIAM D	23NW		BRAND DONALD A	5SE	8	BRUNO MIKE D	3		CAMPANELLA CARL J	28	18
BIRKNER ANNA M	22NE		BRAND DONALD G	32NW	36	BRUNO MIKE D	32		CAMPANELLA CLEMENT G	29	18
BIRKNER ANNA M	35		BRAND EDWARD	19NW	22	BRUNO MIKE D	33		CAMPANELLA FRANK S	32	18
BIRKNER BEVA	26		BRAND HERMAN	26	28	BRUNO MIKE D	33		CAMPANELLA FRANK S	33	18
BIRKNER CLYDE	23		BRAND JAMES C	23NW	22	BRUNO RICHARD	25SW		CAMPANELLA IGNAZIUS R	30SW	8
BIRKNER CLYDE	35		BRAND THEODORE J	19NW	22	BRUNO RONNIE G	34		CAMPBELL DOROTHY F	5NE	18
BIRKNER CLYDE E	26		BRAND THOMAS C	19NW	22	BRUNS & GRAY	15SW		CAMPBELL EMERSON	34SE	34
BISHOP ANDY L	27		BRAND THOMAS C	30	22	BRUNS ALAN L	24SW		CAMPBELL EMERSON P	3NE	22
BISHOP CHARLES E	28NE		BRAND WILLIAM R	19NW	22	BRUNS ANTHONY E	25		CAMPBELL JAMES	13NW	22
BISHOP DOUGLAS E	20		BRAND WILLIAM R	30	22	BRUNS BARBARA	20		CAMPBELL KEITH A	18SE	28
BISHOP FREDERICK	30		BRAND WM R	19	22	BRUNS BERNARD	3		CAMPBELL M L	7	32
BISHOP RICHARD A	29NE		BRANDENBURG PHILIP E	9NW	18	BRUNS BERNARD	4		CAMPBELL MARVIN L	8	32
BITTLES THOMAS J	2		BRANDENBURG PHILIP E	9	18	BRUNS BERNARD	9		CAMPBELL ORANGE	17	22
BIVBY MARIE	15E		BRANDON MARY A	8NW	30	BRUNS BERNARD	16		CAMPBELL ORANGE	19	22
BIZZALION GERALD T	1		BRANDT JOHN F	21NW	22	BRUNS BERNARD	20		CAMPBELL ORANGE	19SE	22
BLACKSTUMP LAND PRTN LLC	29		BRAUN ESTHER J	5	34	BRUNS BERNARD	20		CAMPBELL ORANGE	20	22
BLACKSTUMP LAND PRTN LLC	30		BRAUN RICHARD W	19NW	30	BRUNS BERNARD	28		CAMPBELL RUSSELL D	17NW	10
BLACKSTUMP LAND PRTN LLC	31		BRAUN RICHARD W	19	8	BRUNS BERNARD W	15		CANDY RICHARD D	11	34
BLACKSTUMP LAND PRTN LLC	32		BRAYFIELD DONALD R	33	18	BRUNS DANIEL R	21SE		CARAKER JOE F	22NW	18
BLACKWELL KEVIN	31SE		BRAYFIELD DONALD R	34	18	BRUNS EDWARD J	9		CARAKER JOHN LJR	6	32
BLAIR DEBORAH	13		BRAYFIELD DONALD R TRS	31	18	BRUNS EDWARD J	17		CARAWAY CHRISTOPHER C	18	8
BLAIR DEBORAH M	15		BRAYFIELD DONALD R TRS	32	18	BRUNS EDWARD J	16		CARLSON JAMES	24	36
BLAIR DEBORAH M	18SE		BRAYFIELD DONALD R TRS	33	18	BRUNS EDWARD J	20		CARLSON JOHN L	12SW	22
BLAIR DEBORAH M	18SW		BREHM MICHAEL J	13SE	22	BRUNS FLORENCE P	3		CARR NEDRA E	24	10
BLAIR DEBORAH M	19		BREIDENBERG KARL TRS	6	38	BRUNS GREG M	17		CARROTHERS MELVIN	5SW	8
BLAIR DEBORAH M	20		BREIDENBERG GARRY	9	32	BRUNS GREGORY M	19		CARROTHERS MELVIN H	6SE	8
BLAIR DEBORAH M	30		BRIDGES & BATTEAU	32NW	30	BRUNS JOHN W	17SE		CARROTHERS RODNEY D	15SW	18
BLAIR KENNETH L	1		BRIDGES EDWARD E	5NE	18	BRUNS LAWRENCE	2		CARRUTHERS JOHN D	13	30
BLAIR ROBERT O	31		BRIDGES EDWARD E	10	28	BRUNS LAWRENCE	31		CARRUTHERS JOHN D	24	30
BLAISE HAROLD	12NE		BRIDGES EDWARD E	11	28	BRUNS PAUL L	21NE		CARSON DAVID T	22	22
BLAISE HAROLD P	1		BRIDGES EDWARD E	14	28	BRUNS VIRGINIA	11		CARSON EDGAR S	17SE	28
BLAISE HAROLD V	5NE		BRIDGES EDWARD E	15	28	BRYAN ALAN M	16		CARSON GARY	15W	34
BLAKE EARLON M	10SE		BRIDGES EDWARD E	21NW	28	BUCKMAN JOSEPH	30		CARSON JOHN E	17NW	28
BLANDHART ROBERT C	4		BRIDGES GLEN E	29SW	28	BUERKLE FRANK	29SE		CARSON MARY	17	28
BLAZIER & THIES	16		BRIDGES RICKY D	15NE	28	BULLOCK CLIFFORD F	6		CARSON MARY E	1	28
BLEICKER GENEVA	24NW		BRIDGES ROBERT	29	30	BULLOCK LARRY S	18NW		CARTER FRITH	30SE	8
BLIND ARDELL W	21		BRIDGES ROBERT	29SW	30	BULMER RUBY	21NW		CARTER JO ANN	8NW	20
BLUCK WILLIAM A	4SW		BRILEY PATSY	5NW	8	BUMANN BILLIE J	4		CARTER RONALD Z	14SW	28
BLUMBERG RAYMOND W JR	10		BRITTON DUNCAN A	13	12	BUMANN DONNA M	8		CARTER SEAN F	21NE	28
BLYTHE & WEBB	4		BROADWATER RUSSELL J	7	34	BUMANN MAE	21		CARVER JAMES T	8SE	18
BLYTHE CHARLES D	36		BROCALLE HELEN A	6SE	38	BUMANN RICHARD	22SW		CARVER SHIRLEY E	3NE	34
BLYTHE EMMA J	26SW		BROCALLE JEFFREY C	30SE	36	BUMANN RICHARD	29		CASCIO W J TRS BRUNS FARM	17	10
BLYTHE ORVAL	26		BROCK GARY L	32	18	BUMANN RICHARD	32		CASCIO W J TRS BRUNS FARM	20	10
BLYTHE ROY	20SE		BROCK JOHANNA	13	16	BUMANN RICHARD	33		CASEY JOSEPH E JR	2	18
BOCHAMIN & STANOWSK	2NE		BROCK LEAND W	5NE	8	BUNCH ROBERT J	28		CASH FLOYD E SR	1	30
BOCHAMIN ANDREW HEIRS	9		BROCK PAUL	19SE	30	BUNK PATRICIA B	21		CATES MIKE E	19NE	32
BOCHAMIN BERNICE	9		BROCK PAUL L	30NE	30	BURDE & HARRISON	28SW		CATH CHURCH TAMARCA	32NW	38
BOCHAMIN CURTIS L	9		BROKERING DARYL	1	32	BURDE EUGENE D	28SE		CAUPERT HENRY	22	28
BOCHAMIN EVELYN T	11		BROKERING DARYL	22SW	34	BURGESS & MC GOUGH	9		CAUPERT JOHN	22	20
BOCHAMIN LEONA M	14		BROKERING RENEE C	22	34	BURGESS CHARLOTTE N	9		CAUPERT JOHN F	23	20
BOCHAMIN LEONA M	15		BROMMELHORST & SEIBER	13	32	BURGESS SAMUEL C SR	9		CAUPERT JOHN F	22NE	22
BOCHAMIN MARSHER R	10		BROCK GARY L	14	32	BURNETT & WARCH	3		CAUPERT VERNON	10	20
BOCHAMIN MARSHER R	15		BROCK & FALLUS	7	38	BURNETT EDWARD R	4		CAUPERT VERNON	11	20
BOCHAMIN MARSHER R	24NE		BROCK DAVID	9	38	BURRIS JANET E	7		CAUPERT VERNON	22	20
BOCHAMIN MARVIN R	24SE		BROCK DAVID C	10	38	BURRIS TRAVS R	9NW		CAVEGLIA GEORGE	3	22
BOCHAMIN OLEY R	3		BROCK DAVID C	3	38	BURRIS WARREN	21NE		CAVEGLIA GEORGE D	2	22
BOCHAMIN RONALD	19W		BROCK ROBERT	11	36	BURROUGHS HARMON L	31		CAWVEY C E	24SE	22
BOELHER CHARLES F	2		BROCKIE RUBY J	29SE	38	BURTON DONALD K	18SW		CELCO PARTNERSHIP	32NW	18
BOGSPOML GRACE R	5SA		BROCKIE THEODORE	3	36	BURTON STEVEN M	19		CENTERRE TR CO & MILLER	1	18
BOGSPOML VERNON	3		BROCKIE THEODORE	24	36	BURY STEPHEN	13		CENTERRE TR CO & MILLER	12	18
BOGGS DAVID	17SE		BROCKIE TIMOTHY G	7SE	38	BUSBY RICHARD C	13NE		CENTERRE TR CO & MILLER	20	18
BOLEN DARRELL	19		BROOKS KEVIN W	26SE	22	BUSCHSCHULTE BARRY E	14NE		CENTURION INVESTMENTS	10	12
BOLING DAVID	15SE		BROOKS PHILLIP	9	19	BUSCHSCHULTE BERNARD A	33		CENTURY MINERAL RESOURCES	7	36
			BROOKS ROBERT	12	28	BUSCHSCHULTE BERNARD A	34		CENTURY MINERAL RESOURCES	9	36
			BROOKS ROBERT A	2	30	BUSCHSCHULTE FRANK E	13SW		CENTURY MINERAL RESOURCES	32	30
			BROOKS ROBERT A	11	30	BUSCHSCHULTE JAMES A	15		CENTURY MINERAL RESOURCES	13SE	10

Name	section #	page	name	section #	page	name	section #	page	name	section #	page	name	section #	page
COLLINS KA	22NE	18	CORN RICHARD L	19NE	28	DAVIS DONALD	19NE	8	DOERFFLEIN DAVID M	10SE	34	EDGAR JOHN M	34	17
COLISTON WILLIAM W	7	34	COSTELLO JERRY L	34	36	DAVIS DWIGHT	19	30	DOERFFLEIN MARK A	30SW	28	EDGAR JOHN M	34	17
COMETTO ALVIN	8SE	32	COTTER GARY S	22NE	22	DAVIS FLOYD	33SE	30	DOERING KENNELS INC	7	10	EDIE EDITH A	16	23
COMETTO JOSEPH	16	32	COTTOM LAVERN	36	8	DAVIS JAMES H	7	22	DOERING KENNELS INC	8	10	EDIE EDITH A	16	23
COMETTO RAYMOND J	19NA	32	COTTOM LAVERN	19	10	DAVIS JAMES H	12	20	DOERING KENNELS INC	12	8	EDIE EDONARD	29NW	22
COMMEAN WILLIAM E	72NA	18	COTTOM LAVERN	20	10	DAVIS JAMET M	7	8	DOERING KENNELS INC	13	8	EDIE EDONARD R	16	28
COMMUNITY SCH DIST #204	6	23	COTTOM LAVERN	31	10	DAVIS JOE	3SE	34	DOERING KENNELS INC	17	10	EDIE PAUL W	20NA	32
COMMUNITY TR BANK	73	38	COTTOM LAVERN	32	10	DAVIS JOHN P	2NE	30	DOERING KENNELS INC	18	10	EDMARK & MC CONNELL	16	36
COMMUNITY TR BANK	34	38	COUCH ERNEST	30	8	DAVIS LONNIE D	31NE	18	DOERING RONALD K	6	8	EDWARD BRONKE LAND TR	1	36
COMMUNITY TR BANK	4	30	COUTERVILL VILAGE OF	18SE	32	DAVIS LONNIE D	23NE	20	DOERR PETER D	13	18	EDWARD BRONKE LAND TR	14	36
COMMUNITY TR BANK	5	30	COUTERVILL VILAGE OF	18SW	32	DAVIS LONNIE D	23SE	20	DOERR PETER P	12	18	EDWARD BRONKE LAND TR	14	36
COMMUNITY TR BANK	8	30	COUNTY OF PERRY	12NE	18	DAVIS MARY J	15	18	DOERR ROONEY A	15SE	18	EDWARDS MRS G H	18	36
COMMUNITY TR BANK	9	30	COUNTY SCHOOL BD #50	19	28	DAVIS NONA K	34	30	DOLCE NICHOLAS C	30SW	18	EDWARDS WILLIAM E	14	6
CONANT LUTHERAN CHURCH	36NE	20	COWAN CHARLOTTE A	21	10	DAVIS PHYLLIS K	21SE	32	DOLLING DEREK S	19NE	28	EDWARDS WILLIAM M	28	36
CONCORD BAPT CHURCH	12NA	34	COWGER KNAPP ROBERTSON	20SW	30	DAVIS SAMUELE	27SE	32	DORSEY DALE H	19SE	18	EGBERT DAVID S	1	0
CONCORD BAPT CHURCH	18	8	COWLEY MARY W	16	30	DAVIS SAMUEL J	36	12	DORSEY JERRY	19	18	EGBERT DAVID S	9	0
CONNER HARLEY	27	18	CRAIG WILLIAMS CREATIVE NC	20NE	28	DAVIS ALLEN D JR	18SE	30	DORSEY ROBERT	27	18	EGBERT DAVID S	20	10
CONNER JOHNNY R	19NE	30	CRAIG BILLY J	32	18	DAVIS ALLEN D SR	18SE	30	DOTSON CYNTHIA	16	28	EGBERT DAVID S	30	0
CONNER SCOTT A	32	18	CRAIG KAREN	32	32	DAVIS CARL D	18	18	DOUGHTY ALFRED W TRS	22NE	22	Egyptian Electric Assn	12SW	8
CONNER STEVE J	20NA	18	CRAIG KAREN	12SE	32	DAVIS JACK L	26	36	DOUGHTY ALFRED W TRS	25	22	Egyptian Electric CO	18SW	2
CONNER THADDEUS F	26	34	CRAIG KAREN	3	32	DAVIS JACK L	36	38	DOUGLAS & RITTER	23NW	22	Egyptian Telephone	1	34
CONNERS HARLEY	16	12	CRAIG LACLA M	14	22	DAVIS JACKIE	8	30	DOUGLAS BILLY C	17	32	Egyptian Thermogas CO	9NE	34
CONSOLIDATION COAL CO	1	8	CRAIG GLEN D	2	32	DAVIS JACKIE J	33	30	DOUGLAS JAMES E	32	32	EMLER DOROTHY H	11	39
CONSOLIDATION COAL CO	2	8	CRAIG MINOR A	15NE	22	DAVIS JAMES A	5SE	12	DOUGLAS RITA M	32NW	28	EMLER DOROTHY H	11	39
CONSOLIDATION COAL CO	3	8	CRAIG MINOR JR	2	20	DAVIS JAMES A	8NE	12	DOUGLAS LYLE A	36	34	EMLER DOROTHY H	11	39
CONSOLIDATION COAL CO	4	28	CRAIN ALVA	22SE	9	DAVIS JEANETTE	9	18	DOWNING MORGAN A	7	34	EMLER DOROTHY H	11	39
CONSOLIDATION COAL CO	5	28	CRAIN CHARLOTTE	2	20	DAVIS JOE W	19	18	DOWNING MORGAN A	9	34	EMLER DOROTHY H	11	39
CONSOLIDATION COAL CO	6	18	CRAIN DAVID R	28	20	DAVIS THOMAS SR	11	34	DOWNING WALTER F	1SE	28	EMLER DOROTHY H	11	39
CONSOLIDATION COAL CO	7	28	CRAIN JASON	11SE	28	DAVITZ EVERETT	38	38	DU QUON & P-VILLE CITY OF	1	1	EMERSON RICHARD L	13	34
CONSOLIDATION COAL CO	8	28	CRAIN MARY A	16	20	DAVITZ PATRICIA M	13NW	38	DU QUON & P-VILLE CITY OF	1	1	EMERSON RICHARD L	13	34
CONSOLIDATION COAL CO	9	28	CRAWFORD JEAN D TR	8	12	DAVITZ PATRICIA M	13NW	38	DU QUON & P-VILLE CITY OF	1	1	EMERSON RICHARD L	13	34
CONSOLIDATION COAL CO	10	28	CRAWFORD JEAN D TR	17	12	DAVITZ PATRICIA M	13NW	38	DU QUON & P-VILLE CITY OF	1	1	EMERSON RICHARD L	13	34
CONSOLIDATION COAL CO	11	28	CRAWFORD JEAN D TRS	18	12	DAVITZ PATRICIA M	13NW	38	DU QUON & P-VILLE CITY OF	1	1	EMERSON RICHARD L	13	34
CONSOLIDATION COAL CO	12	10	CRAWFORD SCHWARTZ BIGHAM	18	28	DAVITZ PATRICIA M	13NW	38	DU QUON & P-VILLE CITY OF	1	1	EMERSON RICHARD L	13	34
CONSOLIDATION COAL CO	13	28	CREECH BOBBY W	30SW	8	DAVIDSON JOE W	19	18	DU QUON & P-VILLE CITY OF	1	1	EMERSON RICHARD L	13	34
CONSOLIDATION COAL CO	14	23	CREECH PHYLLIS	5SE	8	DAVIDSON JOE W	19	18	DU QUON & P-VILLE CITY OF	1	1	EMERSON RICHARD L	13	34
CONSOLIDATION COAL CO	15	10	CREECH REBA K	14NW	22	DAVIDSON JOE W	19	18	DU QUON & P-VILLE CITY OF	1	1	EMERSON RICHARD L	13	34
CONSOLIDATION COAL CO	16	10	CROFFORD DAVID	27	8	DAVIDSON JOE W	19	18	DU QUON & P-VILLE CITY OF	1	1	EMERSON RICHARD L	13	34
CONSOLIDATION COAL CO	17	26	CROFFORD DAVID	34	8	DAVIDSON JOE W	19	18	DU QUON & P-VILLE CITY OF	1	1	EMERSON RICHARD L	13	34
CONSOLIDATION COAL CO	18	26	CROW JUDITH	4	34	DAVIDSON JOE W	19	18	DU QUON & P-VILLE CITY OF	1	1	EMERSON RICHARD L	13	34
CONSOLIDATION COAL CO	19	17	CROSS BAPTIST CHURCH	29SW	36	DAVIDSON JOE W	19	18	DU QUON & P-VILLE CITY OF	1	1	EMERSON RICHARD L	13	34
CONSOLIDATION COAL CO	20	28	CROSS CATHY LAND SLR & ENG	32SE	18	DAVIDSON JOE W	19	18	DU QUON & P-VILLE CITY OF	1	1	EMERSON RICHARD L	13	34
CONSOLIDATION COAL CO	21	20	CROWDER & WILLIAMS	9SW	36	DAVIDSON JOE W	19	18	DU QUON & P-VILLE CITY OF	1	1	EMERSON RICHARD L	13	34
CONSOLIDATION COAL CO	22	28	CROWDER WILBUR F	9SW	36	DAVIDSON JOE W	19	18	DU QUON & P-VILLE CITY OF	1	1	EMERSON RICHARD L	13	34
CONSOLIDATION COAL CO	23	28	CROWE JAMES	1	28	DAVIDSON JOE W	19	18	DU QUON & P-VILLE CITY OF	1	1	EMERSON RICHARD L	13	34
CONSOLIDATION COAL CO	24	22	CROWE SUSAN M	2	28	DAVIDSON JOE W	19	18	DU QUON & P-VILLE CITY OF	1	1	EMERSON RICHARD L	13	34
CONSOLIDATION COAL CO	25	22	CRUY HAROLD D	5SE	8	DAVIDSON JOE W	19	18	DU QUON & P-VILLE CITY OF	1	1	EMERSON RICHARD L	13	34
CONSOLIDATION COAL CO	26	23	CRUMBACHER CAROL A	6SW	36	DEEN KENT T	32SE	10	DUEDEK JOHN H	3	38	ELDER RONNIE	14	38
CONSOLIDATION COAL CO	27	24	CRUMBACHER CAROL A	7NW	36	DEEN KENT T	32SE	10	DUEDEK JOHN H	3	38	ELDER RONNIE	14	38
CONSOLIDATION COAL CO	28	25	CRUMBACHER JOSEPH L	23NW	38	DEGENHARDT DAVID H	9	34	DUEDEK JOHN H	3	38	ELDER RONNIE	14	38
CONSOLIDATION COAL CO	29	26	CUCIATTI ROBERT	27	34	DEGENHARDT DAVID H	9	34	DUEDEK JOHN H	3	38	ELDER RONNIE	14	38
CONSOLIDATION COAL CO	30	26	CUCIATTI ROBERT	34	34	DEGENHARDT DAVID H	9	34	DUEDEK JOHN H	3	38	ELDER RONNIE	14	38
CONSOLIDATION COAL CO	31	27	CUCIATTI ROBERT	16SE	34	DEGENHARDT DAVID H	9	34	DUEDEK JOHN H	3	38	ELDER RONNIE	14	38
CONSOLIDATION COAL CO	32	28	CUDGETOWN GEN ASSN	9SE	12	DEGENHARDT DAVID H	9	34	DUEDEK JOHN H	3	38	ELDER RONNIE	14	38
CONSOLIDATION COAL CO	33	28	CUNNINGHAM TED	13NW	18	DEGENHARDT DAVID H	9	34	DUEDEK JOHN H	3	38	ELDER RONNIE	14	38
CONSOLIDATION COAL CO	34	28	CUPPETT CHRISTINA R TRS	12	18	DEGENHARDT DAVID H	9	34	DUEDEK JOHN H	3	38	ELDER RONNIE	14	38
CONSOLIDATION COAL CO	35	28	CUPPETT CHRISTINA R TRS	13	18	DEGENHARDT DAVID H	9	34	DUEDEK JOHN H	3	38	ELDER RONNIE	14	38
CONSOLIDATION COAL CO	36	31SW	CURRY PAT T	6SW	36	DEGENHARDT DAVID H	9	34	DUEDEK JOHN H	3	38	ELDER RONNIE	14	38
CONSOLIDATION COAL CO	37	13	CURRY PETER	32	32	DEGENHARDT DAVID H	9	34	DUEDEK JOHN H	3	38	ELDER RONNIE	14	38
CONSOLIDATION COAL CO	38	28	CURT CHARLES	31	28	DEGENHARDT DAVID H	9	34	DUEDEK JOHN H	3	38	ELDER RONNIE	14	38
CONSOLIDATION COAL CO	39	34	CUSHING GEORGE	4	32	DEGENHARDT DAVID H	9	34	DUEDEK JOHN H	3	38	ELDER RONNIE	14	38
CONSOLIDATION COAL CO	40	34	CUSHMAN MURRY J	9	18	DEGENHARDT DAVID H	9	34	DUEDEK JOHN H	3	38	ELDER RONNIE	14	38
CONSOLIDATION COAL CO	41	35	CUSHMAN MURRY J	14	18	DEGENHARDT DAVID H	9	34	DUEDEK JOHN H	3	38	ELDER RONNIE	14	38
CONSOLIDATION COAL CO	42	35	CUSTOM BY CONTEMPOR INC	20	28	DEGENHARDT DAVID H	9	34	DUEDEK JOHN H	3	38	ELDER RONNIE	14	38
CONSOLIDATION COAL CO	43	36	CUTLER CEMETERY	5NE	8	DEGENHARDT DAVID H	9	34	DUEDEK JOHN H	3	38	ELDER RONNIE	14	38
CONSOLIDATION COAL CO	44	36	CUTLER GRADE SCHOOL	5SW	8	DEGENHARDT DAVID H	9	34	DUEDEK JOHN H	3	38	ELDER RONNIE	14	38
CONSOLIDATION COAL CO	45	12	CZAR ROBERT TRS	19	30	DEGENHARDT DAVID H	9	34	DUEDEK JOHN H	3	38	ELDER RONNIE	14	38
CONSOLIDATION COAL CO	46	22	DAILEY DARRON	7	34	DEGENHARDT DAVID H	9	34	DUEDEK JOHN H	3	38	ELDER RONNIE	14	38
CONSOLIDATION COAL CO	47	3	DAILY CELIA W	3	30	DEGENHARDT DAVID H	9	34	DUEDEK JOHN H	3	38	ELDER RONNIE	14	38
CONSOLIDATION COAL CO	48	19	DAILY DONNIE L A TR	5NE	18	DEGENHARDT DAVID H	9	34	DUEDEK JOHN H	3	38	ELDER RONNIE	14	38
CONSOLIDATION COAL CO	49	21	DALE & WYNN	33	30	DEGENHARDT DAVID H	9	34	DUEDEK JOHN H	3	38	ELDER RONNIE	14	38
CONSOLIDATION COAL CO	50	22	DALMAN GERALD E	3	36	DEGENHARDT DAVID H	9	34	DUEDEK JOHN H	3	38	ELDER RONNIE	14	38
CONSOLIDATION COAL CO	51	29	DALMAN LAURAE	20	38	DEGENHARDT DAVID H	9	34	DUEDEK JOHN H	3	38	ELDER RONNIE	14	38
CONSOLIDATION COAL CO	52	30	DALMAN MICHAEL	5SE	38	DEGENHARDT DAVID H	9	34	DUEDEK JOHN H	3	38	ELDER RONNIE	14	38
CONSOLIDATION COAL CO	53	31	DALMAN MICHAEL W	21	38	DEGENHARDT DAVID H	9	34	DUEDEK JOHN H	3	38	ELDER RONNIE	14	38
CONSOLIDATION COAL CO	54	34	DALMAN MIKE	15SE	28	DEGENHARDT DAVID H	9	34	DUEDEK JOHN H	3	38	ELDER RONNIE	14	38
CONSOLIDATION COAL CO	55	34SW	DAMERON WILLIAM E	18SE	8	DEGENHARDT DAVID H	9	34	DUEDEK JOHN H	3	38	ELDER RONNIE	14	38
CONTE EUGENE E	14	12	DAMERON WILLIAM JR	19	34	DEGENHARDT DAVID H	9	34	DUEDEK JOHN H	3	38	ELDER RONNIE	14	38
CONTRJ JANF	22SE	18	DAMPNEY DAVID D	14	38	DEGENHARDT DAVID H	9	34	DUEDEK JOHN H	3	38	ELDER RONNIE	14	38
CONWAY JAMES D	7	34	DANBURY KIRK D	19SW	8	DEGENHARDT DAVID H	9	34	DUEDEK JOHN H	3	38	ELDER RONNIE	14	38
CONWAY JAMES D JR	17	36	DANBURY RONALD	15	30	DEGENHARDT DAVID H	9	34	DUEDEK JOHN H	3	38	ELDER RONNIE	14	38
CONWAY KEITH B	1	34	DANNER CHARLES R	29SW	18	DEGENHARDT DAVID H	9	34	DUEDEK JOHN H	3	38	ELDER RONNIE	14	38
CONWAY ROGER D	35SE	8	DARON JERRY L	8NW	30	DEGENHARDT DAVID H	9	34	DUEDEK JOHN H	3	38	ELDER RONNIE	14	38
CONWAY RYRY L	15SE	28	DARROUGH ROBERT R	17	32	DEGENHARDT DAVID H	9	34	DUEDEK JOHN H	3				

Monday continued

Name	section #	page name	section #	page name	section #	page name	section #	page name	section #	page name
GRICE KENNETH E	15SE	22 HAMPLEMAN MERVIN TRS	22	18 HAYCRAFT ALFRED	28	18 HEPP MARTIN	25SW	34 HITZEMAN BONNIE M	30	28
GRITT ROBERT S	20	8 HANL WATKINS WOODSIDE	3	7 HAYCRAFT ALFRED	26	38 HEPP MINTA	30S W	8 HITZEMAN BONNIE M	31	28
GRZEGOREK LINDA M	7	34 HANER EVERETT JR	34	30 HAYS HAROLD B	13SE	28 HEPP MINTAA	19SW	8 HOGACK WILLIAM C	23NW	28
GRZEGOREK LINDA M	18	4 HANKS MARK D	15NW	32 HEADLEY A JUSTIN	21	34 HEPP PHILLIP D	3	32 HOCH WILLIAM JR	14	28
GS MC CORPORATION	18	28 HANUCK EDGAR	10	34 HEIDRICK JAMES	25SE	20 HEPP PHILLIP J	12	32 HODGE DAVID S	16	12
GILBERT RUSTY W	5	20 HAPPY CURS LAND TR	2	12 HEIDRICK JAMES W	13	34 HEPP RICKY J	5	8 HOFFARD ESTEL	13NW	18
GUENTHER MILDRED	17SE	28 HARBSTREIT RIMA	1	34 HEAPE & YOSH	1NW	8 HEPP TERRY B	4NW	22 HOFFMAN HELEN	13SW	22
GUINZY EDWARD	29SE	38 HARDIN MAGENE	10	34 HEAPE ALBERT D	1	30 HEPP TERRY B	15SE	22 HOFHREPE & SHAW	59	8
QUANTER ROBERT L	36NW	12 HARDIN DONALD C	17SE	28 HEAPE DENNIS W	20SE	38 HERITAGE LAKE ESTATES	16	18 HOFHREPE SHANNON	19	8
GUTHRIE EDITH	26SW	34 HARDY JACK D	5SE	8 HEAPE DONALD W	15	10 HERRIMAN DEAN T	21NW	28 HOLLER ADDITION	32	30
GUTHRIE MARY M	15	22 HARGETT KATHERINE M	13SW	22 HEAPE DOUGLAS W	15SE	30 HERTEL CAKSACKAR GYURISECK	15	28 HOLDER CAROLYN J	7	34
H & H FARMS	3	28 HARRAWOOD RANDY	25SE	22 HEAPE GEORGE	28	30 HESTAND GEORGE J	21NW	30 HOLDER CAROLYN J	17	34
H & M LAND CO	13	20 HARRIS & FELTMEYER	14SE	38 HEAPE GEORGE E	20	30 HEUSMAN EUGENE A	28SW	18 HOLDER ROBERT	33NW	22
H & M LAND COMPANY	15	38 HARRIS BILL D	31	38 HEAPE GEORGE E	25SE	30 HEUMANN CURA TRS	26	12 HOLFORD BRADFORD J	28SE	18
H & M LAND COMPANY	16	38 HARRIS ELMER L	8NW	18 HEAPE JOHN H	19NW	30 HEUMANN HOWARD	24	12 HOLLIS J D	29SW	18
H & M LAND COMPANY	21	35 HARRIS GARY	20SW	30 HEAPE KENNETH D	11	30 HEUMANN HOWARD A	28	12 HOLLIS JOHN L	29SW	18
H & M LAND COMPANY	22	36 HARRIS HENRY	26	30 HEAPE LINDA D	29SE	30 HEUMANN HOWARD W	28	12 HOLLIS MARGARET C	19	18
H&R FARM INC	12	18 HARRIS HENRY	35	38 HEAPE LOLA	15SE	30 HEUMANN HOWARD W	35	12 HOLLISMAN JAMES D	30NE	18
H&R FARM INC	10	18 HARRIS HENRY	36	38 HEAPE LOREN G	18	30 HEUMANN HOWARD W	23	12 HOLLOWAY & KENNEDY	27	28
H&R FARM INC	14	18 HARRIS HOSEA R JR	26	38 HEAPE LOREN G	13	28 HEUMANN MERVIN A	23	12 HOLLOWAY L F FORD R	33	34
H&R FARM INC	15	18 HARRIS JAMES E	1	28 HEAPE NORMA J	11	30 HEUMANN MERVIN A	25SW	12 HOLMES HAROLD C	20SE	30
H&R FARM INC	28	18 HARRIS JEAN E	28NW	38 HEAPE PHILIP G	29NW	30 HEUMANN MERVIN A	23	12 HOLMES HAROLD C	22SE	20
HABBE RANDALL	5	40 HARRIS JEFFREY M	10	30 HEAPE PHILIP G	30NE	30 HEUMANN MERVIN A	23	12 HOLMES WILLARD	15NE	22
HABERMAN DA L	30SW	8 HARRIS KENNETH A	5NE	18 HEAPE ROBERT	49	30 HEUMANN MERVIN A	23	12 HOLT GARY	15NW	28
HACKWORTH ROY	10	22 HARRIS KENNETH D	29NE	30 HEAPE ROBERT L	11	30 HEUMANN MERVIN A	23	12 HOLT KENNETH	20	34
HAFORD CARL E	19SW	8 HARRIS LOUIS R	29SW	30 HEAPE ROBERT L	32	30 HEUMANN MERVIN A	23	12 HOLT RANDALL G	28	28
HAGEL HAROLD	14NE	22 HARRIS MARY L	15E	28 HEAPE ROBERT L	32	30 HEUMANN MERVIN A	23	12 HOLT RANDALL G	28	28
HAGENE & HAPTMAN	32SE	8 HARRIS MICHAEL J	32	28 HEAPE ROBERT L	32	30 HEUMANN MERVIN A	23	12 HOLY FLD DARE V	15	34
HAGENE & QUEEN	16SW	38 HARRIS NACIM	28	28 HEARTLAND ENERGY LLC	34	12 HEIKKILA VIRGIL E	28NE	36 HOLY FLD RONALD E	15NE	34
HAGENE & QUEEN	21NW	36 HARRS ROGER J	12SW	28 HEARTLAND ENERGY LLC	34	12 HEIKKILA VIRGIL E	28NE	36 HOLMAN JACK R	13NW	28
HAGENE ANDREW J	29	38 HARRIS STEVEN M	30	38 HECK VERNON H	25E	22 HIDDEN LAKES INC	5	8 HOPE BETTY D	2	20
HAGENE CHARLES A	14	22 HARRIS WILLIAM D	23NW	30 HEGGEMIER CLARENCE	25E	22 HIDDEN LAKES INC	5	8 HOPE BETTY D	2	20
HAGENE CHARLES E	12	22 HARRIS WILLIAM J	9	30 HEGGEMIER JAMES L	7	34 HIGGERSON BRYAN P	33NE	34 HOPKINS & GEMETERY	19	22
HAGENE CHARLES E	12SE	22 HARRISON CARL R	27SE	32 HEGGEMIER LARRY D	12	32 HIGGERSON DOUGLAS D	36	22 HOPKINS & J PEERS	14	34
HAGENE EDWARD J	21	38 HARRISON CAROLYN S	38	30 HEAMAN JAMES A	13	28 HIGGERSON DOUGLAS W	8	8 HOPKINS & SPEERS	23	34
HAGENE EDWARD J	29	36 HARRISON DENNIS D	9SE	18 HEAMAN JAMES A	15	30 HIGGERSON DOUGLAS W	8	8 HOPKINS DAVID W	15SW	8
HAGENE EUGENE F	11	34 HARRISS LAKE TR	5	12 HEAMAN JAMES A	15	30 HIGGERSON DOUGLAS W	20	8 HOPP ALAN	5	28
HAGENE EUGENE F	14	34 HARRISS DAVID C	4	12 HEAMAN JAMES A	17	30 HIGGERSON DOUGLAS W	21	8 HOPP EUGENE A	5	28
HAGENE EUGENE F	15	34 HARRISS DAVID C	32	28 HEAMAN JAMES A	18	30 HIGGERSON DOUGLAS W	28	8 HOPP EUGENE A	5	28
HAGENE EUGENE F	19	28 HARRSS JOHN H	5	12 HEAMAN JAMES A	20	30 HIGGERSON DOUGLAS W	29	8 HOPP JOEL L	23SE	22
HAGENE JOYCE A	3	34 HARRSS JOHN H	10SE	22 HEAMAN JAMES A	28	30 HIGGERSON DOUGLAS W	32	20 HORN LORNE	22NE	22
HAGENE KEITH L	3	22 HARRSS JOHN H	31	28 HEAMAN & KORTE	32	32 HIGGERSON JAMES C	29SW	10 HORTON RANDY	29SW	30
HAGENE KEITH J	11NE	22 HARRSS JOHN H	33	28 HEINE & HUTCHINGS	25SE	34 HIGGERSON JERRY	14SW	22 HOSKINS CHARLES M	19SW	8
HAGENE LEO F	32	8 HARRSS MICHAEL J	4	12 HEINE DAVID J	18	36 HIGGERSON MICHAEL L	35NW	22 HOSKINS JOHN A	25	12
HAGENE ROGER R	32NW	36 HARRSS WILLIAM D	13NW	28 HEINE JERRI	25	34 HIGGERSON MICHAEL W	5	8 HOSKINS JOHN A	26	12
HAGENE STEVEN	14NE	22 HARRSS WILLIAM D	33	28 HEINE JERRY J	36NE	20 HIGGERSON MICHAEL W	2NW	22 HOSKINS JOHN A	36	2
HAGENE SYL A D	11	22 HARSNA THEODORE G	31	12 HEINE J L FORS HEINE	25	34 HIGGERSON REIDAG	9	32 HOSKINS JOHN JR	38NW	12
HAGENE VINCENT J	12	20 HARSY ADAM J	11	12 HEINE MARIE R	24	36 HIGGERSON SAMMY R	13	34 HOSKINS JOYCE A	36NW	12
HAGGARD DANIEL A	17	12 HARSY ADAM J	14	12 HEINE RICHARD D	18	8 HIGGERSON SAMMY P	34NE	0 HOSKINS M LOU SA	36	12
HAGGARD DAVID R	29NW	30 HARSY BERNARD L	35	12 HEINE RICHARD L	15	22 HIGGERSON WILLIAM R	25SE	22 HOTTES & SCHNEIDER	9	22
HAGGARD DONALD L	1	28 HARSY BERNARD L	36	12 HEINE WESLEY	36	8 HIGGERSON WILLIAM R	23SE	22 HOTTES PERRY L	26	0
HAGGARD DONALD W	30NE	10 HARSY C DENIS S	33	12 HE WOLD HOG MARKET INC	36SW	22 HIGGINS PAT M	21	10 HOTTES WALTER F	9	22
HAGGARD DONALD W	33	28 HARSY CHARLES	26	12 HE PLE LAVERNE	25NE	32 HIL BRANH	27	36 HOTTES WENDUNG & STAHLHEBER	25	22
HAGGARD ROBERT E	5	12 HARSY CHARLES	33	12 HE SNER DONALD R	22	18 HIL BRANH	27	36 HOUGHLAND ALBERT D	15SW	34
HAGLER CARL O	26NW	18 HARSY CHARLES	33	12 HE SNER EDWARD J	8	36 HIL CHARLES A TRS	11	12 HOUGHLAND RONALD	15SW	22
HAGLER CARL O	32NW	18 HARSY DAVID W	38	12 HE SNER EDWARD J	7NW	36 HIL CHARLES A TRS	12	12 HOUGHLAND DENIPSA HUBBLER	0	34
HAGSTON RANDY	25	12 HARSY EDWARD	32	12 HE SNER GEORGE T	10SE	36 HIL DONALD G	17	18 HOUSE E JOENE	43NW	30
HAGSTON RAYMOND	5NE	10 HARSY EDWARD	32	12 HE SNER GEORGE T	10	36 HIL DONALD G SR	29	32 HOUSE JEAN	19SE	28
HAHN TRS & PVILLE HOSPITAL	38	10 HARSY JERRY D	12	12 HE SNER GEORGE T	33	36 HIL JACKSON	4	10 HOUSE JOE	15	28
HALE BENJAMIN	15SW	28 HARSY JERRY D	13NE	12 HE SNER HARRY M	33	36 HIL JASON	10	28 HOUSE MARIE	0	32
HALE CONNIE S	24	28 HARSY JERRY D	36NE	12 HE SNER HARRY M	34	36 HIL JASON	28NW	18 HOWARD DORIS M	16	20
HALE GREG B	19NE	28 HARSY MATILDA	35	12 HE SNER HARRY M	34	36 HIL JASON	27SW	36 HOWELL JOHN C	38NW	12
HALE JANET A	22SE	32 HARSY MATILDA M	36	12 HE SNER LEONARD	2	22 HIL JASON	28	36 HRABUSICKY THOMAS L	22NE	22
HALE JANET A	23	32 HARSY RITA R	13	10 HEISNER RAYMOND W	15	36 HIL DONALD G	17	18 HUBBARD JESSE W	14	30
HALE JANET A	26	32 HARSY ROBERT E	35	12 HEISNER RAYMOND W JR	16	36 HIL DONALD G	17	18 HUBER CARL A	22NE	22
HALE MARK A	24NW	28 HARSY ROBERT E	25SW	12 HE SNER RAYMOND W JR	11	34 HIL DONALD G	17	18 HUBER DONALD R	32SE	32
HALE THOMAS A	23	38 HARSY ROBERT E	25	12 HE SNER ROBERT F	24SE	22 HIL LESLIE D	14NE	28 HUBER EDWARD D	10	34
HALL & RUSHING TRS	2	10 HART & CRAVES	30NE	18 HE SNER WILLIAM C JR	32	36 HIL RONALDA	21	36 HUBER GRACE A	9	20
HALL & RUSHING TRS	11	10 HART & CRAVES	30SW	8 HE SNER WILLIAM C JR	34	36 HIL SROCH	4	36 HUBER KEITH R	10	34
HALL & RUSHING TRS	12	10 HART & JULLIMAN TURNER	10SW	8 HEMKAMP RONALD C	33SW	36 HILLER CAROLYN	2	36 HUDSON JACQUE M	30NE	30
HALL BENJAMIN G	3	8 HART FONDAL R	10SE	8 HELMER DEBORAH A	5	18 HILLER CAROLYN S	0	38 HUFF RONNE	6	32
HALL DONALD	6NE	8 HARTMAN DWIGHT E	10SE	22 HE SLEY CHARLES W	31	30 HILLER CAROLYN S	3	38 HUFF RUNNE	5	32
HALLSTEAD RAYMOND H	6NE	18 HARTMAN DWIGHT JR	25SE	36 HE SLEY GLEBERT C	11NE	22 HILLARD RANDALL G	19SW	32 HUGGINS CEMETARY	21NE	20
HALSTED JAMES R	26NE	16 HARTMAN LEONAA	36	8 HELVEY JERRY D	36	22 HILT DARREN S	32SE	38 HUGGINS BALLE R	29	30
HAMILTON EDWARD	27	18 HARTMANN DENNIS	23	8 HEMMER WILBUR	27	18 HILT DUANE	18	18 HUGGINS DAVID	13	28
HAMILTON WILLIAM F JR	28	30 HARTMANN LEONAA	32	8 HENDERSOIN BRAN	23NE	12 HINCKLEY KATHERINE	6	30 HUGGINS GARY R	35E	22
HAMMIE F DOUGLAS	18SE	8 HARTMANN LEONAA	6	8 HENDERSOIN BRAN	30	18 HINCKLEY KATHERINE	7	10 HUGGINS KEVIN E	17	32
HAMMIE FRED D	18	8 HARTMANN LEONAA	30NW	0 HENDERSOIN R E JR	27	28 HINDS ALTHEA	8	34 HUGGINS KEVIN E	17SW	32
HAMMIE JAKE	23SW	16 HARTMANN LEONAA	19	0 HENDERSOIN R E JR TRS	24	28 HINDS LEANNE D	18SW	34 HUGGINS KEVIN E	21SE	32
HAMMIE JERRY	32NW	8 HARTMANN LEONAA	25	8 HENDERSOIN ROBERT JR	23	12 HINKLE DARRIN R	30SW	8 HUGGINS RONALD L	13NW	28
HAMMIE JERRY F	29SW	18 HARTMANN ROBERT W	18	8 HENDERSOIN ROBERT JR	31	28 HIRMAN MARY E	31	38 HUGGINS VERNON E	19W	28
HAMMIE JERRY F	32	18 HARVEY DALE D	13	22 HENDERSON THOMAS	24	12 HIRSH JOLL N D	15NE	8 HUGGINS WILLIAM A	16SW	30
HAMMIE RON	79SE	18 HASTINGS ALAN D	25	22 HENDERSON FRANCES	26SE	34 HIRSH DONALD C	21	30 HUGHS OBERHAUS & BROWN	25	20
HAMMIE RONALD L	32NW	18 HASTINGS GARY D	29NE	10 HENSELER JAMES	8	12 HIRSH COL S	12NW	30 HUGHS OBERHAUS & BROWN	21	22
HAMMILL LARRY A	29	18 HASTINGS JARY D	29SW	10 HENSLEY J H	16SW	28 HIRSH MILDRED C	20	30 HUGHS OBERHAUS & BROWN	6	0
HAMMOND R T A	5	30 HASTINGS ROBERT	19	12 HENSLEY PERNIE	24NW	8 HIRTE BETTY J	27	32 HITE & STRATTON	23SE	22
HAMMOND R T A	1	36 HASTINGS RIBBERT	30	12 HENSELEY RICHARD S	24NW	8 HIRTE HEAL A TRS	36NW	32 HITE CHARLES	15SW	8
HAMMONDS JOHNNIE E	12SW	28 HASTINGS ROBIN	29NE	30 HENSON MARION	15	26 HITT HERBERT D	10	30 HITE CHARLES D	15	8
HAMMONDS PATRICIA L	9	30 HATCH DUSTIN	14NE	28 HENSON PHILIP M	19	8 HITT HERBERT D	14	30 HITE CHARLES D	21NE	8
HAMPLEMAN ARCHIE	14SW	30 HAVENS DAVID P	13NW	12 HENSON CHAPMAN MORGAN	31	38 HITT HERBERT D	30	30 HITE PATRICIA	18	30
HAMPLEMAN ARCHIE	34	30 HAWES SAUL W	32NW	36 HEPBURN ECKENBERG	5SE	22 HITT MARK A	4	30 HITE PATRICA	29SE	30
HAMPLEMAN CARL	28	18 HAWKINS DOROTHY	30SE	22 HEPP BRUCE	15SE	22 HITT ROBERT L TRS	4	30 HUMPHRESS MALACE	6	34
HAMPLEMAN CARL M	78SE	18 HAWKINS KENNETH	14NE	22 HEPP DORIS J	31	8 HITT STEVEN K	14	30 HUMPHRESS MALACE	7	34
HAMPLEMAN GERALD W	9	30 HAWKINS LOREN D	14SW	22 HEPP DOUGLAS	35SW	34 HITT STEVEN K	14SW	30 HUMPHREY ALLEN D	8	2
HAMPLEMAN GERALD W	18	30 HAWKINS RAYMOND L	18NE	10 HEPP FRANK D	6SE	8 HITT STEVEN K	20	34 HUNT JOHNNY W	15W	8
HAMPLEMAN MERVIN	9	30 HAWKINS WAYNE R	16	10 HEPP FRANK D	6	8 HITT WOLAM	14	30		
HAMPLEMAN MERVIN	20SE	30 HAWKINS WAYNE R	9	18 HEPP HAZEL	14NW	22 HITZEMAN BONNIE	9	36		
HAMPLEMAN MERVIN TR	34	30 HAYCRAFT ALFRED	8	30 HEPP JAMES A	5SE	8 HITZEMAN BONNIE M	14	36		

name	section #	page name	section #	page name	section #	page name	section #	page name	section #	page name		
HUNT MARY J	75	ILLINOIS DOT	28	JONES DANNY D	5NE	8	KELLERMAN DENN S	5NW	22	KING ESTHER	1NE	6
HUNTLEY BENJAMIN W	22	ILLINOIS DOT	18SW	JONES DAVID D	2	34	KELLERMAN DON E	36	4	KING JASON W	1NE	0
HUNTLEY MARY F	10	ILLINOIS DOT	13SW	JONES DAVID D	1	34	KELLERMAN DONALD E	31	4	KING PERRY W	4SW	0
HUNTLEY MARY F	14	ILLINOIS DOT	2NW	JONES GLENN W	1	34	KELLERMAN DOUGLAS	36	14	KING SCOTT A	2SW	0
HUNTLEY ROBERT	2	ILLINOIS DOT	32	JONES GLENN W	1	34	KELLERMAN DOUGLAS J	14	4	KING STEVE A	10NE	18
HUNTLEY SHARON K	3NE	ILLINOIS DOT	15W	JONES HAROLD D	12SW	20	KELLERMAN EDWARD	13SW	22	KINNEY C	29	32
HURT JAMES F	3NE	ILLINOIS POWER CO	6	JONES JACK	14	34	KELLERMAN EDWARD L	13SE	4	KINNEY DUANE A	20	12
HURT TIMOTHY	15SW	ILLINOIS POWER CO	20NW	JONES JAMES D	14	34	KELLERMAN EDWARD L	13NW	22	KINNEY DUANE A	26	32
HUTCHINGS GARY J	5W	ILLINOIS POWER CO	20NW	JONES JAMES D	10	34	KELLERMAN FLORENCE D	12	22	KINNEY JAMES D	9SW	32
HUTCHINGS KENNETH	9	ILLINOIS POWER CO	20NW	JONES JOHN D	30NW	36	KELLERMAN FRANK E	27SW	4	KIRBY MART N H	4	18
HUTCHINGS KENNETH M	13	ILLINOIS POWER CO	20NW	JONES LARRY	13	28	KELLERMAN GEORGE P	18	36	KIRK KARLAY	5	18
HUTCHINGS KENNETH TRS	13	ILLINOIS POWER CO	23	JONES MARY L	3	34	KELLERMAN GERALD I	25	4	KIRKLAND SAMMIE G	2SE	32
HUTCHINGS LOREN	1	ILLINOIS POWER CO	1NW	JONES MARK A	14	34	KELLERMAN GREGORY A	1	22	KIRKPATRICK JESSIE M	29	38
HUTCHINGS ORVAL M	12SE	ILLINOIS STATE OF	27	JONES MARK D	1	34	KELLERMAN HAROLD J	20	16	KIRKPATRICK WILLIAM L	9	18
HUTCHNS VIRGIL R	4SE	ILLINOIS STATE OF	2NE	JONES MATTHEW G	17SW	30	KELLERMAN HELEN	36	34	KISE LEVSKI CHARLES	1	30
HUTH VELMA J	21NW	ILLINOIS STATE OF	16	JONES PAULA	00	12	KELLERMAN HELEN	36	34	KISE LEVSKI CHARLES	34	34
HUTH VELMA J	21SE	ILLINOIS STATE OF	38SW	JONES ROBBIE K	28	30	KELLERMAN JAMES R	28NW	16	KISH JAMES S	15W	34
HUTH VELMA J	25W	INDEPENDENT STATE CO	23	JONES TOBY L	11	22	KELLERMAN JARED	16	16	KITOWSKI ERNEST P	29	32
HYDE LINDSEY L	30	IRWIN CHARLES R	25SW	JONES TOBY L	12SW	22	KELLERMAN JOHN J	31NE	1	KITTINGER ROBERT G	29	32
		ISAACS HOWARD R	1SW	JORDAN CAROL B	16SW	28	KELLERMAN JOSEPH E	11	36	KLAMM & LANTER	4	38
		ISLER VIRG NAK	24SE	JOSLAN DAVID	4	34	KELLERMAN JOSEIE E	31NE	22	KLAMM DERON R	27	38
BENDAHL CALVIN	55E	SOM GEORGE	9	JOSLAN JIMMIE L	13SW	24	KELLERMAN KEITH A	24SW	4	KLAMM ROSE M	4	38
BENDAHL CHARLES R	4	SOM GEORGE	30	JOVETT WINONA	35	12	KELLERMAN KEVIN D	16	36	KLEINSCHMIDT SMITH LITTLE	7	34
BENDAHL DAVID	4	JBELT DARLA L	21NW	JUHL JAMES M	31SE	8	KELLERMAN KEVIN D	20	36	KLEMM GARY	6	34
BENDAHL DAVID	11	JBELT GEORGE A	15W	JURKOWSK TOMY	2	36	KELLERMAN LISA R	12SW	16	KLEMMERES BERNARD	36	38
BENDAHL DAVID	2	WESTER RICHARD D	2	JUSTICE HENRY B TRS	36NW	22	KELLERMAN LORAF	15NE	14	KLINGWORTH BRETT	28	30
BENDAHL ERIC	4	WESTER RICHARD D	10	JUSTICE HENRY B TRS	32SE	18	KELLERMAN LOUIS	13	14	KLINE CA	5NE	18
BENDAHL JOHN	4						KELLERMAN LOUIS	25	4	KLINE KUIF B	7	32
BENDAHL JOHN	11	JABLONSKI RICHARD L TRS	19				KELLERMAN LOUIS W	18	36	KLOTH ROGER D	19SW	8
BENDAHL MARK	4	JABLONSKI RICHARD L TRS	20	KABAT GARY MICHAEL TRS	13	38	KELLERMAN LYLE	5SW	12	KLOTZ KERMIT G	34	34
BENDAHL RALPH	4	JABLONSKI THOMAS J	20	KABAT JOSEPH R	12	38	KELLERMAN MELBA R	35	4	KLOTZ KERMIT G	12	34
BENDAHL RALPH	11	JABLONSKI THOMAS J	19	KABAT KENNETH C	10NW	38	KELLERMAN MELBA R	38	34	KNOFF CALVIN	15SW	28
BENDAHL SHIRLEY K	4	JABLONSKI THOMAS J	29NE	KABAT KENNETH C	16	38	KELLERMAN MILTON K	26	4	KNOFF DIANA A	32W	30
BENHOUR GEORGE	1	JACKSON & WEST	7	KABAT KENNETH C	20	38	KELLERMAN MILTON K	25	22	KNOFF EILEEN R	9	18
EFFERT JOHN	9	JACKSON ALLEN D	25SE	KABAT LAWRENCE J	12	38	KELLERMAN MILTON K	31	6	KNOFF ERIC S	12SW	38
EFFERT JOHN	9	JACKSON BOBBY G	9	KABAT LEONARD J	1	38	KELLERMAN NORMAN	31	6	KNOFF JEFFREY L	21	30
EFFERT RITA	30	JACKSON JAMES	21	KABAT LEONARD J	1	38	KELLERMAN NORMAN P	1	22	KNOFF LEONARD E	6SE	18
EL CENTRAL GOLF RR	5NE	JACKSON LESLIE E	21	KABAT MICHAEL	14	36	KELLERMAN PATRICK H	2NE	14	KNOFF MARION R JR	12	18
ELIIG CHARLES F	65E	JACKSON LILA M	14	KABAT PAULETTE M	10	38	KELLERMAN PAUL	25SW	34	KNOFF ROGER E	24SE	22
ILLINOIS BAPTIST STATE ASSM	12	JACKSON ROBERT D	13NW	KABAT PAULETTE M	16	38	KELLERMAN PETER J	28NW	4	KNOFF BONITA E	24	12
ILLINOIS BLDG AUTHORITY	9	JACKSON SHANE K	14	KABAT ROBERT A	10	38	KELLERMAN RAY	32	19	KNOFF JULIAN E	13	30
ILLINOIS DEPT OF AGR	32	JACKSON TERRANCE L	17SW	KABAT ROBERT JR	12	38	KELLERMAN RAY A	32NE	12	KNOFF REBECCA	1	32
ILLINOIS DEPT OF AGR	33	JACKSON TERRANCE L	21NW	KABAT THOMAS J	3	38	KELLERMAN RAY A	5NE	11	KNOFF BRENT B	30SW	8
ILLINOIS DNDR	1	JACKSON TERRY L	2NW	KABAT THOMAS J	10	38	KELLERMAN ROBERT	11NE	22	KNOFF GEORGE A	74	8
ILLINOIS DNDR	2	JACOBS ROYAL W TRS	31	KADOLPH TRUST #2	6	28	KELLERMAN ROBERT H	11NE	2	KNOFF NEALE M	33	8
ILLINOIS DNDR	4	JACOBY EUGENE	5NW	KADOLPH TRUST #2	1	22	KELLERMAN ROBERT H	11NE	2	KNOFF RUTH	19SW	8
ILLINOIS DNDR	4	JACOBY GARY G	29NE	KADOLPH WINONA	1SW	22	KELLERMAN ROBERT J	2	4	KNOFF RUTH	36W	8
ILLINOIS DNDR	4	JAMES ALLEN L	24	KASER ALAN L	31SW	12	KELLERMAN RONALD L	24	27	KNOFF SHEILA K	35SW	8
ILLINOIS DNDR	4	JAMES ANTHONY	1	KALLAS RAYMOND T	25E	34	KELLERMAN ROYCE	26SE	27	KNOFF SHIELA K	35SW	8
ILLINOIS DNDR	5	JAMES BILLY G	29NE	KAMES DENNIE	18	18	KELLERMAN STANLEY	24	24	KNOPE DONNIE R	3	32
ILLINOIS DNDR	5	JAMES ERNEST	30A	KANA JO ANN	8	36	KELLERMAN STEPHANIE L	23NW	26	KNOPE DONNIE R	2	32
ILLINOIS DNDR	6	JAMES ERNEST	13SW	KARY CARL	32	32	KELLERMAN THOMAS E	12NW	34	KNOPE STEPHAN E	10SW	32
ILLINOIS DNDR	7	JAMES FRANKIE D	9	KASPRZICK MICHAEL SR	20	32	KELLERMAN TIMOTHY J	9	4	KOCAN FRANK R	5W	34
ILLINOIS DNDR	8	JAMES JESSIE A	22SE	KALFIMAN MARIE	24	34	KELLERMAN WILBERT	26	34	KOCAN P W M	34	32
ILLINOIS DNDR	8	JAMES JESSIE L	27NW	KEELER RALPH	20	12	KELLEY ERMA	16	28	KOCAN REINA E	22SW	32
ILLINOIS DNDR	9	JAMES JULIE	15	KEENE & PEABODY DEV	12	22	KELLEY ERMA	31	2	KOENIG M CHAEL E	27	36
ILLINOIS DNDR	9	JAMES LONNIE G	15SE	KEENE CEMENTARY	36SW	34	KELLEY ERMA	32	2	KOENIGSTEIN EVELYN M	25	34
ILLINOIS DNDR	9	JAMES MICHAEL R	13NE	KEENE ALLEN G	13NW	22	KELLEY HELEN	23NW	48	KOERNER JAMES W	17	30
ILLINOIS DNDR	10	JAMES THOMAS L	15SE	KEENE ARTHUR R	13NE	12	KELLEY WILLIAM E	24	8	KOESTER NATHAN	6SE	34
ILLINOIS DNDR	10	JAMES THOMAS L	19	KEENE DEMPSEY	24SE	28	KELLY AMITA	35NW	27	KOHLEN CLARENCE T	34	36
ILLINOIS DNDR	10	JAMES TROY A	35SW	KEENE ELMER L	8	28	KELLY ANITA	13SE	22	KOLDITZ DANIEL P TRS	2	32
ILLINOIS DNDR	10	JANKOWSKI & SMITH	14	KEENE JOAN J	36	34	KELLY DENNIS M	26SE	22	KOLDITZ DANIEL P TRS	11	32
ILLINOIS DNDR	11	JAROSKI JOE	29SW	KEENE NORMAN E SR	26SE	22	KELLY DENNIS M	26SE	22	KOLDITZ DANIEL P TRS	17	32
ILLINOIS DNDR	11	JAUSE NORBERT	13	KEENE ROBERT E	11SE	22	KELLY HOWARD W	34	4	KOLDITZ THOMAS A	17	32
ILLINOIS DNDR	11	JAUSE VERNON	6SW	KEENE WILLIAM C	2	22	KELLY JERRY P	22	34	KOLDITZ THOMAS A	9	32
ILLINOIS DNDR	11	JAUSE VINCENT	13	KEENE WILLIAM C	2	22	KELLY JERRY P	23	34	KONKE GARY L	20	38
ILLINOIS DNDR	14	JENKE & CHEEK	47	KEIL DENNIS C	1NW	4	KELLY JERRY P	28	34	KONKE MARION	31	34
ILLINOIS DNDR	14	JENKE & CHEEK	32	KEIL THOMAS	1	34	KELLY JERRY P	21	34	KONKE MARION	32	34
ILLINOIS DNDR	14	JENKE D SCOTT	24SE	KEITH MARION	13	28	KELLY JERRY P JR	31	34	KOOKEN JANICE R	16	38
ILLINOIS DNDR	16	JENKE HAROLD A	29	KEITH MARION	23NE	28	KELLY JOHN G	14	32	KOOKEN JANICE R	21	38
ILLINOIS DNDR	16	JENKE HAROLD A	32	KEITH MARION	24	28	KELLY MARIA G	34SE	34	KOONS DANIEL R	2	32
ILLINOIS DNDR	2	JENKE HAROLD A	33	KEITH MARVIN	14	28	KELLY MARY V	15	54	KOONTZ TRESSA P	10	32
ILLINOIS DNDR	22	JENKE HERSCHEL	3	KEITH MARVIN G	23	28	KELLY PAUL J	22SE	34	KORONDO LIVELY WINTHROP	11	30
ILLINOIS DNDR	23	JENKE HERSCHEL	41	KEITH NANCY G	18NE	30	KELLY PAUL J	22SE	34	KORTI GARY L	7	34
ILLINOIS DNDR	24	JENKE HOWARD D	13	KEITH NORMAN D	23	28	KELLY ROBERT D TRS	11	22	KORTE JAMES H	7	34
ILLINOIS DNDR	24	JENKE JACK D	23NW	KEITH NORMAN TRS	23NW	28	KELLY ROBERT D TRS	11	22	KORTYAMP GENEVIEVE	3	32
ILLINOIS DNDR	24	JENKE LLOYD B	11	KEITH THOMAS E	23NE	28	KEMPFER CLARENCE E	29	32	KOSAR THOMAS	15	17
ILLINOIS DNDR	26	JENKE MICHAEL D	17SE	KELER CHRISTINA E	13SW	28	KEMPFER CLARENCE E	29	32	KOSMA JOSEPH	32SW	18
ILLINOIS DNDR	26	JENKE RONALD G	1	KELER HELEN J	23	36	KEMPFER CLAUDE E	13NW	28	KOSMA JOSEPH	32SW	18
ILLINOIS DNDR	27	JENKE RONALD G	32	KELER JOE D	5SE	8	KEMPFER JERRY L	8NW	30	KOSMA JOSEPH	32SW	18
ILLINOIS DNDR	27	JENKE RONALD G	32	KELLER MATTHEW	15NW	28	KEMPFER LARRY L	29	32	KOSMA JOSEPH	32SW	18
ILLINOIS DNDR	27	JENKE ROSS H	24NW	KELLER MARJOR G	11	34	KEMPFER LARRY L	29	32	KOSMA JOSEPH	32SW	18
ILLINOIS DNDR	28	JENKINS CYNTHIA J	19NE	KELLERMAN ERICKSON	9	36	KEMPFER LARRY L	29	32	KOSMA JOSEPH	32SW	18
ILLINOIS DNDR	28	JENKINGS & SMITH E	21NW	KELLERMAN ERICKSON	10	36	KEMPFER LARRY L	29	32	KOSMA JOSEPH	32SW	18
ILLINOIS DNDR	28	JENKINGS DAVID B	23	KELLERMAN ERICKSON	11	36	KEMPFER LARRY L	29	32	KOSMA JOSEPH	32SW	18
ILLINOIS DNDR	37	JENNINGS TERRY L	14NE	KELLERMAN ERICKSON	15	36	KEMPFER LARRY L	29	32	KOSMA JOSEPH	32SW	18
ILLINOIS DNDR	31	JEREMIAH JANICER	29SW	KELLERMAN ALBERT H	1NW	12	KEMPFER LARRY L	29	32	KOSMA JOSEPH	32SW	18
ILLINOIS DNDR	32	JNR LIMITED PARTNERSHIP	3	KELLERMAN AMY W	5SW	22	KERN CHARLES	19	36	KRANAWETTER EARL R	8	34
ILLINOIS DNDR	34	JOELENBECK ALLAN	2	KELLERMAN AMY W	9	12	KERN DAVID S	35	12	KRANAWETTER EARL R	8	34
ILLINOIS DNDR	35	JOHNSON BILLIE	27NW	KELLERMAN ANTHONY M	31NE	28	KESSE CECILA	7	36	KREGER FRED	4	38
ILLINOIS DNDR	35	JOHNSON JOHN	20NW	KELLERMAN ANTHONY M	20SW	30	KHC LAND LLC	29	8	KREGER FRED A	2	38
ILLINOIS DNDR	35	JOHNSON LLOYD R	32	KELLERMAN BERT J	13	34	KHC LAND LLC	29	8	KREGER FRED JR	11	38
ILLINOIS DNDR	35	JOHNSON RICHARD	8	KELLERMAN BERT J	19	36	KHC LAND LLC	30NE	8	KREGER SCOTT A	3NW	38
ILLINOIS DNDR	35	JOHNSON ROGER	8	KELLERMAN BRUCE W	36	34	KHC LAND LLC	32	8	KRE S DOROTHY G	17	30
ILLINOIS DOT	13SE	JOHNSON THOMAS	15	KELLERMAN CARL F	18SE	28	KHC LAND LLC	33	8	KRE S DOROTHY G	8	30
ILLINOIS DOT	14SE	JOHNSON THOMAS JR	3	KELLERMAN CLIFFORD TRS	2	22	KHC LAND LLC	34	8	KRE S DOROTHY G	10NE	18
ILLINOIS DOT	16SE	JOHNSON THOMAS JR	3	KELLERMAN DANIEL B	26	34	KILLAN MENDALL D	5NE	18	KRIEGER JOHN L	12	2
ILLINOIS DOT	16SW	JOHNSON THOMAS W	3	KELLERMAN DARRYL	9	36	KIMBROUGH TROY G	35	8	KRIMITZSKI DANIEL	4	36
ILLINOIS DOT	16SW	JONDRA SHIRLEY	10	KELLERMAN DARRYL	10SE	36	KIMBROUGH TROY G	36NE	8	KRIMITZSKI DANIEL	1	38
		JONES & ARBETER	20	KELLERMAN DARRYL	9SE	36	KIMBEL BETTY J	9SE	15	KRIMITZSKI DANIEL	21	36
		JONES CARL R	10NE	KELLERMAN DAVID A	15NE	34	KIMBLE TED H	14	22	KROLL DONALD	6	36
							KINDALEACRES	21	33	KRONE GERALD	1	30

Name	section #	page	name	section #	page	name	section #	page	name	section #	page
KRONE HARLEY L		10	KUHNS ELDON A	36	50	LEE HERBERT E	27E	21	LOACH SAM R	12SW	18
KRONE HARLEY L		10	KUJAWA ERNEST	13	30	LEE JAMES R	15	28	LONG ALOY	12SW	17
KRONE HARLEY L		10	KUJAWA JEFFREY D	26	34	LEE JEFFERY A	3	32	LONG BILL	22NE	28
KRONE HENRY V		1	KUJAWA PAUL	24	34	LEE MARK M	14	21	LONG PHILIP R	27NE	34
KRONE HENRY V		1	KUJAWA ROSE M	24	38	LEE MICHAEL W	12SE	28	LONG SCOTT A	20	27
KRONE HERMAN		1	KUJAWA SYLVESTER J	25NE	34	LEE NORMAN D	10SE	28	LONGSHORE & LAWRENCE	2	30
KRONE HERMAN F		1	KUJAWA SYLVESTER J	25NW	34	LEE NORMAN D	16SW	30	LONGSHORE & LAWRENCE	11	30
KRONE HERMAN F		2F	KUJAWA THELMA M	25	34	LEE NORMAN D	15	28	LONGSHORE GENE	16NW	18
KRONE HERMAN F		2C	KUJAWA THELMA M	36	34	LEE OREN D	12	18	LONGSHORE LEON L	29SW	30
KRONE HERMAN TRS		12	KUNKEL CARL	32NW	30	LEE ROGER N	2	28	LOOS ALBERT L	17	20
KRONE HERMAN TRS		2C	KUNKEL GODFREY	17	30	LEE ROGER N	11	28	LOOS CHAD E	21NE	20
KRONE HERMAN TRS		25	KUNKEL GODFREY	2	18	LEE RONALD L	15	28	LOOS CHARLES P	16	20
KRONE HERMAN TRS		30	KUNTZ PHIL	2	12	LEE RONALD L	33	28	LOOS CHARLES P	7	20
KRONE PAUL G		1	KUNTZ PHIL	3	12	LEMON ELSIE M	9	20	LOOS CHARLES P	18	20
KRONE RICK		16	KURTZ KENNETH	10	38	LEMBACH JOHN G	3	20	LOOS CHARLES P	7	20
KRONE RICKY W		17	KURTZ RITA F	29SE	38	LEMIN DAVID	18	32	LOOS CLARENCE J	16	20
KRONE RICKY W		18	KURWICKI JOSEPH	6	34	LEMIN DELBERT	20	32	LOOS CLARENCE J	17	20
KRONE RICKY W		21	KWIATKOWSKI CHAD E	15NE	38	LEMIN DELBERT	20	32	LOOS CLARENCE J	19	20
KRONE RICKY W		30				LEMIN DOROTHY TRS	29	32	LOOS CLARENCE J	20	20
KRONE RICKY W		32	JAROWIE MARIE	1NE	10	LEMIN DOROTHY TRS	21	32	LOOS CLARENCE J	7	20
KRONE RICKY W		33	JAROWIE MARIE	31	28	LEMIN HG DOROTHY TRS	29	32	LOOS DANIEL C	7	20
KRUSE DAVID W	32NW	28	JACY AUGUSTA M	31	34	LEMIN ELMER	19	32	LOOS DAVID C	18	20
KRUZICH WILLIAM	16NW	18	JACY CARL D	36	32	LEMIN ELMER	20	32	LOOS FREDERICK D	21	22
KRUZICH WILLIAM J	9NE	28	JACY HARRY R	25	34	LEMIN ELMER	21	32	LOOS FREDERICK D	22	22
KUBERSKI BOB		5	JACY HARRY R	26	34	LEMIN ELMER TRS	18	32	LOOS FREDERICK D	16	22
KUBERSKI BOB M		4	JACY HARRY R	35	34	LEMIN EUGENIE R	20NE	32	LOOS JOSEPH R	11SE	24
KUBERSKI CHARLES		8	JACY NEDRA M	12	22	LEMIN EUGENIE R	20	32	LOOS JULIAN E TRS	5	12
KUBERSKI CHARLES		9	JACY ROBERT H	25	34	LEMIN SHIRLEY	28NW	32	LOOS LAWRENCE J	15W	22
KUBERSKI CHARLES		17	JACY WA C	12SW	22	LEMON DALE W	10	30	LOOS LAWRENCE J	11NW	4
KUBERSKI CHARLES		19	JARD ORVALH	7	38	LEMON DELORES M	18NE	30	LOOS LEONARD F	21	22
KUBERSKI CHARLES		19	JARD TIMOTHY W	32	28	LEMON DOLORES M	19	30	LOOS LEONARD F	22	22
KUBERSKI CHARLES		29	JALICKER DELBERT	13NW	22	LEMON NETTIE	5NE	30	LOOS LEROY W	15E	14
KUBERSKI CHARLES		29	JALICKER MICHAEL	16NE	10	LEMON NETTIE	5NW	30	LOOS LEROY W	32SW	34
KUBERSKI CLARENCE		5	JAMBERT ARTHUR E	15	20	LEMON RICHARD L	30	18	LOOS MEJSSAA	16SE	20
KUBERSKI GERALD		16	JAMBERT ARTHUR E	16	20	LEMON WELDON C	7NE	30	LOOS MICHAEL W	14SW	22
KUBERSKI JAMES R		26	JAMBERT ARTHUR E	17	22	LENNI JAMES L	32	18	LOOS OREN Y	15E	10
KUBERSKI JIM J		18	JAMBERT F TRUSTEE	19SE	22	LENNI JOHN	18	18	LOST PRAIRIE CELL ASSN	4SE	20
KUBERSKI JOHN		16	JAMBERT JAMES A	8	34	LEONARD CHARLES F SR	21SE	32	LOUCKS CLARENCE A	15SW	20
KUBERSKI PAUL E JR		6	JAMBERT JAMES A	17	34	LEONARD CHARLES F SR	21SE	32	LOUCKS CLARENCE A	28E	22
KUBERSKI PAUL E JR		17	JAMBERT JAMES A	18NE	34	LEWANDOSKI ELEANOR	2NE	30	LOUCKS GLENETTA G	11	28
KUBERSKI PAUL E SR		30	JAMBERT JOHN D	7SE	34	LEWANDOSKI M	25	30	LOUCKS GLENETTA G	2NE	28
KUBERSKI PAUL E SR		33	JAMBERT KENNETH E	32NW	28	LEWIS DAVID L	28	30	LOUCKS JAMES L	1NW	20
KUBERSKI PAUL E SR		2	JAMBERT PATRICIA L	11SE	22	LEWIS STEPHEN	12SW	28	LOUCKS JAMES L	7NW	25
KUBERSKI PAUL E SR		11	JAMBERT RAYMOND F	15	20	LEWIS VICKI L	19SW	28	LOUCKS LLOYD D	7	28
KUBERSKI PAUL E SR		11	JAMBERT RAYMOND F	16	20	LICATA JACK	32NE	18	LOUDON ARLYNE	13	28
KUBERSKI RALPH		5	JAMBERT SUTTON & CAMPBELL TRS	30	22	LILLEY THOMAS H	15SW	28	LOUIS HAROLD	4	38
KUBERSKI RICHARD		8	JAMBETH E L	25NW	22	LINDNER ALLEN D	16SE	28	LOUIS HAROLD	4	38
KUBERSKI RICHARD		10	JAMBERT ERNEST	22	22	LINDNER ALLEN D	16SE	28	LOUIS HAROLD	4	38
KUBERSKI RICHARD		20	JAMBERT JOEL R	2SE	27	LINDNER JOHN C	22NE	18	LOUIS HAROLD	4	38
KUBERSKI RICHARD		29	JAMCZYK LEROY	18	18	LINDNER TIMOTHY G	8NW	8	LOVEL DARREN W	22E	38
KUBERSKI RONNIE		30	JAMCZYK & KITOWSKI M	19	18	LITTLE GERALD	7SW	32	LOVE JADY STEVEN P	8	30
KUBERSKI SUE A		38	JAMCZYK & KITOWSKI M	19W	34	LITTLE GERALD	33	18	LOVELADY STEVEN P	9	30
KUBERSKI TERRY J	5NE	38	JAMCZYK CECELIA	4	36	LITTLE GERALD	34	36	LOWE DONALD L	25	34
KUHL LEON J		19	JAMCZYK CECELIA	10	36	LITTLE GERALD	6	18	LOWE RANDY B	18	12
KUHL LEON TRS		24	JAMCZYK DOROTHY	9	36	LITTLE GERALD	26	2	LOWE RONALD L	7	12
KUHLMAN WILLIAM T		15	JAMCZYK LARRY J	8	36	LITTLE GERALD	24	22	LOWE RONALD L	8	12
KUHNERT CARL R		8	JAMCZYK LARRY J	9	36	LITTLE GERALD	24	12	LOWE RONALD L	8	12
KUHNERT CHARLES		16	JAMCZYK LARRY J	11	36	LITTLE GERALD	20	10	LOYD SAURILE E	23	18
KUHNERT CHARLES		21	JAMCZYK LARRY J	30	36	LITZKE SHARON J	24	12	LOYD SAURILE E	23	18
KUHNERT CHARLES		22	JAMCZYK LARRY J	30	36	LITZKE SHARON J	24	12	LUCKER EVELYN M	35	22
KUHNERT CHARLES		22	JAMCZYK LARRY J	30	36	LITZKE SHARON J	24	12	LUCKER EVELYN M	35	22
KUHNERT CHARLES		22	JAMCZYK LARRY J	30	36	LITZKE SHARON J	24	12	LUCKER EVELYN M	35	22
KUHNERT CHARLES R		13	JAMCZYK LARRY J	30	36	LITZKE SHARON J	24	12	LUCKER EVELYN M	35	22
KUHNERT CHARLES R		16	JAMCZYK LARRY J	30	36	LITZKE SHARON J	24	12	LUCKER EVELYN M	35	22
KUHNERT CHARLES T		10	JAMCZYK LARRY J	30	36	LITZKE SHARON J	24	12	LUCKER EVELYN M	35	22
KUHNERT DAVID R	31NW	34	JAMCZYK LARRY J	30	36	LITZKE SHARON J	24	12	LUCKER EVELYN M	35	22
KUHNERT DONALD L	36SE	42	JAMCZYK LARRY J	30	36	LITZKE SHARON J	24	12	LUCKER EVELYN M	35	22
KUHNERT HARMON		27	JAMCZYK LARRY J	30	36	LITZKE SHARON J	24	12	LUCKER EVELYN M	35	22
KUHNERT JAMES A	2NE	32	JAMCZYK LARRY J	30	36	LITZKE SHARON J	24	12	LUCKER EVELYN M	35	22
KUHNERT KONNIE J	2NE	32	JAMCZYK LARRY J	30	36	LITZKE SHARON J	24	12	LUCKER EVELYN M	35	22
KUHNERT LEE	31NW	32	JAMCZYK LARRY J	30	36	LITZKE SHARON J	24	12	LUCKER EVELYN M	35	22
KUHNERT LEONARD		26	JAMCZYK LARRY J	30	36	LITZKE SHARON J	24	12	LUCKER EVELYN M	35	22
KUHNERT LEONARD		10	JAMCZYK LARRY J	30	36	LITZKE SHARON J	24	12	LUCKER EVELYN M	35	22
KUHNERT LEONARD I		2	JAMCZYK LARRY J	30	36	LITZKE SHARON J	24	12	LUCKER EVELYN M	35	22
KUHNERT MARTHA V	5NE	8	JAMCZYK LARRY J	30	36	LITZKE SHARON J	24	12	LUCKER EVELYN M	35	22
KUHNERT MARVIN L		3	JAMCZYK LARRY J	30	36	LITZKE SHARON J	24	12	LUCKER EVELYN M	35	22
KUHNERT MARVIN L		32	JAMCZYK LARRY J	30	36	LITZKE SHARON J	24	12	LUCKER EVELYN M	35	22
KUHNERT MONTE L		9	JAMCZYK LARRY J	30	36	LITZKE SHARON J	24	12	LUCKER EVELYN M	35	22
KUHNERT PAUL D		20	JAMCZYK LARRY J	30	36	LITZKE SHARON J	24	12	LUCKER EVELYN M	35	22
KUHNERT RICHARD L	24NE	32	JAMCZYK LARRY J	30	36	LITZKE SHARON J	24	12	LUCKER EVELYN M	35	22
KUHNERT ROGER		14	JAMCZYK LARRY J	30	36	LITZKE SHARON J	24	12	LUCKER EVELYN M	35	22
KUHNERT ROGER A		21	JAMCZYK LARRY J	30	36	LITZKE SHARON J	24	12	LUCKER EVELYN M	35	22
KUHNERT ROGER A		21	JAMCZYK LARRY J	30	36	LITZKE SHARON J	24	12	LUCKER EVELYN M	35	22
KUHNERT ROGER A		28	JAMCZYK LARRY J	30	36	LITZKE SHARON J	24	12	LUCKER EVELYN M	35	22
KUHNERT ROGER L	7SE	28	JAMCZYK LARRY J	30	36	LITZKE SHARON J	24	12	LUCKER EVELYN M	35	22
KUHNERT RONALD C		3	JAMCZYK LARRY J	30	36	LITZKE SHARON J	24	12	LUCKER EVELYN M	35	22
KUHNERT RONALD G	32NW	36	JAMCZYK LARRY J	30	36	LITZKE SHARON J	24	12	LUCKER EVELYN M	35	22
KUHNERT RONALD R	15NE	4	JAMCZYK LARRY J	30	36	LITZKE SHARON J	24	12	LUCKER EVELYN M	35	22
KUHNS ABE		6	JAMCZYK LARRY J	30	36	LITZKE SHARON J	24	12	LUCKER EVELYN M	35	22
KUHNS ABE		7	JAMCZYK LARRY J	30	36	LITZKE SHARON J	24	12	LUCKER EVELYN M	35	22
KUHNS ABE		29	JAMCZYK LARRY J	30	36	LITZKE SHARON J	24	12	LUCKER EVELYN M	35	22
KUHNS ABE		30	JAMCZYK LARRY J	30	36	LITZKE SHARON J	24	12	LUCKER EVELYN M	35	22
KUHNS ABE		31	JAMCZYK LARRY J	30	36	LITZKE SHARON J	24	12	LUCKER EVELYN M	35	22
KUHNS ABE		32	JAMCZYK LARRY J	30	36	LITZKE SHARON J	24	12	LUCKER EVELYN M	35	22
KUHNS ELDON A		6	JAMCZYK LARRY J	30	36	LITZKE SHARON J	24	12	LUCKER EVELYN M	35	22
KUHNS ELDON A		11	JAMCZYK LARRY J	30	36	LITZKE SHARON J	24	12	LUCKER EVELYN M	35	22

Continued

Table with 10 columns: Name, Section #, Page, Name, Section #, Page, Name, Section #, Page, Name, Section #, Page. Lists names and their corresponding section and page numbers.

ownership index, continued

<i>name</i>	<i>section #</i>	<i>page</i>	<i>name</i>	<i>section #</i>	<i>page</i>	<i>name</i>	<i>section #</i>	<i>page</i>	<i>name</i>	<i>section #</i>	<i>page</i>			
SLAFK, JAMES W	3	38	SPRAGUE LAND CO	8	32	STULL, WALTER	19NE	28	TANNER, THOMAS L	6	22	THOMSON, SCOTT D	1	30
SLATER, EUGENE J	29NE	30	SPRAGUE LAND CO	9	32	STUMPE, JOHN H JR	21	36	TANNER, THOMAS L	31	24	THOMSON, SCOTT D	12	30
SLATER, EUGENE J	29SW	30	SPRAGUE LAND CO	10	32	STUMPE, JOHN H JR	28	36	TANNER, THOMAS L	30	32	THOMAS, GARY P	21	36
SLOAN, BEATRICE B	35W	22	SPRAGUE LAND CO	11	32	STUMPE, JOHN H JR	20	36	TATE, TIMOTHY S	12	28	THORN, WILLIAM E	3NW	28
SLOAN, DALE	6SE	32	SPRAGUE LAND CO	12	32	STUMPS LAKE ADDITION	10	22	TATE, TIMOTHY S	1	26	THORNTON, GARY	5	32
SLOVER, GEORGE W	11NW	30	SPRAGUE LAND CO	15	32	STUTES, MARK A	21NW	28	TATE, TIMOTHY S	11	28	THORNTON, JACKIE	7	32
SLOVER, GEORGE W	30	30	SPRAGUE LAND CO	26	32	SUCHOMSKI, ADAM L	5	36	TAYLOR, CLARK SUB	15	15	THORNTON, RODNEY E	19	32
SMELTER, CLARENCE E	14	36	SPRAGUE LAND CO	3	32	SUCHOMSKI, ADAM L	7	38	TAYLOR, DAVID M	19	30	THORNTON, ROY R	5	32
SMELTER, JOSEPH T	11	36	SPRAGUE, JOHN R JR	2	32	SUCHOMSKI, ADAM L	17	36	TAYLOR, GRANT	7	30	THORNTON, TOM H	32NE	32
SMELTER, JOSEPH T	12	36	SPRAGUE, JOHN R JR	11	32	SUCHOMSKI, C JEAN	8	36	TAYLOR, LAVERNE E TRS	32SE	38	THORNTON, VIRGINIA	21SE	32
SMELTER, JOSEPH T	24NE	36	SPRAGUE, THEODORE R	9	32	SUCHOMSKI, DAVID	8	36	TAYLOR, LEROY	12SW	28	THORNTON, WILLARD E	4	32
SMELTER, LARRY J	6	38	SPRAGUE, THEODORE R	11	32	SUCHOMSKI, DAVID	5	36	TAYLOR, LIDA TRS	23	38	THORNTON, WILLIAM E	4	32
SMELTER, LARRY J	25	36	SPRENGER, BRYAN A	27	32	SUCHOMSKI, GERALD D	5	36	TAYLOR, LIDA TRS	26	38	THORNTON, WILLIAM E	32	32
SMITH & JANOWSKI	14	36	SPRENGER, CARL H	36NW	22	SUCHOMSKI, GERALD D	7	38	TAYLOR, LIDA TRS	5	30	THORPE, DARRELL	31NE	30
SMITH & JANOWSKI	15	38	SPRENGER, GARY W	13SW	22	SUCHOMSKI, GERALD D	17	36	TAYLOR, LIDA TRS	6	30	THREE-C SERVICES INC	20	36
SMITH ALBERT	6NW	8	SPRIETLER ENTERPRISES INC	5NE	8	SUCHOMSKI, JEFFREY G	5	36	TAYLOR, LOGAN TR	26	38	TICER, DOUG L	32	18
SMITH, BERNARD J	35	34	SPRIETLER ENTERPRISES INC	5NW	8	SUCHOMSKI, JEFFREY G	8	36	TAYLOR, MARILYN	25NE	18	TIMMERMAN, MARIANN	14	10
SMITH, CAROLA	14	12	SROKA, CHARLES L	13	36	SUCHOMSKI, LAWRENCE B	5	36	TAYLOR, MARILYN	32	38	TIMMERMAN, MARIANN	23	10
SMITH, DALE	13	8	SROKA, LEO	23	32	SUCHOMSKI, LAWRENCE B	7	38	TAYLOR, PAUL D	14	28	TIMPNER, EDWARD C	13SW	10
SMITH, DALE	14	8	SROKA, STEPHEN R	35NW	22	SUCHOMSKI, RICHARD	5	38	TAYLOR, PEGGY A REV TR	18	30	TIMPNER, GARY	29	10
SMITH, DALE A	18	10	SRONCE, JEFFREY A	21NE	28	SUCHOMSKI, SYLVESTER P	5	36	TAYLOR, PEGGY A TRS	8	12	TIMPNER, GARY	7	12
SMITH, DALE A	19	10	SRONCE, JOHNNY R	34SW	24	SUCHOMSKI, SYLVESTER P	17	36	TAYLOR, PEGGY A TRS	15	30	TIMPNER, GARY L	9	12
SMITH, DALE A	20	10	ST JOHN BAPTIST CHURCH	5NE	16	SUCHOMSKI, SYLVESTER P	15W	34	TAYLOR, WILLIAM	24NW	12	TIMPNER, GARY L	14	20
SMITH, DALE A	30	10	ST MARY MAGDALEN CHURCH	6	36	SUCHOMSKI, WAYNE A	15E	34	TEDDAR, BONNIE F	1	28	TIMPNER, IRMA J	6	12
SMITH, DALE A	31	10	STACEY, KENNETH W	27NW	18	SULLIVAN, JOHN S	9	22	TEDDAR, BONNIE F	11	28	TIMPNER, RALPH E	30	10
SMITH, DENNIS J	24	8	STADGE & LACICERO	10	34	SULLIVAN, RONALD E	53E	8	TEEL, DONALD L	35	30	TIMPNER, RALPH E	7	12
SMITH, DONALD E	15	8	STAFFORD, CHARLES	25	36	SUMMERS, BRUCE	5NE	18	TEEL, STEPHEN F	2	18	TIMPNER, W E	32	28
SMITH, DONALD E	33	18	STANHOUSE, BILLY I	14	12	SUMMERS, JOSEPH E	28NW	10	TEEL, STEPHEN F	4	18	TIMPNER, WILLIAM E	32	28
SMITH, DORIS M	26SE	34	STANHOUSE, JAMES W	32SW	18	SUMNER, MILDRED	30SE	22	TEEL, STEPHEN F	33	30	TIMPNER, WILLIAM E	5	12
SMITH, EMMA	27	10	STANHOUSE, JOHN	5NE	18	SUMNER, RANDOL J	15NE	22	TEFFERTILLER, STANLEY W	25E	28	TIMPNER, WILLIAM E	5	12
SMITH, EMMA	36	10	STANHOUSE, RONALD	33	30	SUNFIELD BAPTIST CHURCH	29NW	30	TELLALL, INC	5NE	18	TIMPNER, WM V	6	12
SMITH, FELIX	26NW	18	STANHOUSE, WILLIAM O	25	18	SUNSET BAPTIST CHURCH	30NE	30	TELLOR, RANDALL	7	34	TIMPNER, WM V	7	12
SMITH, FRANK D	26NW	18	STANHOUSE, WM O	15SW	18	SUNSET MEMORIAL PARK	29SW	30	TEMPLETON, J JONES	31	28	TOADARO, DONALD G	19W	8
SMITH, GARY L	14	18	STANLEY, DAVID C	2NE	30	SUNSET MEMORIAL PARK	30	30	TEMPLETON, DAVID C	14SW	10	TOADARO, DONALD G	19SW	8
SMITH, GERTRUDE E	20	10	STANLEY, LYLE D	21	30	SURALD'S FARM INC	5	38	TEMPLETON, DAVID C	23	10	TOADARO, MICHAELA	30W	8
SMITH, GREGORY E	15NW	26	STANOWSKI, RAYMOND S	2	34	SURALD'S FARM INC	7	38	TEMPLETON, DAVID C	31	12	TOEDT, HAROLD	21	28
SMITH, JANET	26SE	34	STANOWSKI, RAYMOND S	1	34	SURALD'S FARM INC	8	38	TEMPLETON, DAVID C	36NE	10	TOLER, BERNARD B	23	18
SMITH, JERIL	17SE	28	STANOWSKI, RICHARD	27	36	SURALD, VERDAP TRS	8NE	38	TEMPLETON, DAVID C	24	22	TOLER, DONALD E	16W	18
SMITH, JERRY M	14	10	STANTON & BRYANT	24SE	22	SUREFIRE COALING	22	18	TEMPLETON, DAVID C	26SE	22	TOLER, LOUIS A	30	34
SMITH, JERRY M	20	34	STANTON, PHYLLIS L	29SE	22	SUREFIRE COAL INC	23	18	TEMPLETON, LOUIS	36	22	TOLER, LOUIS A	31	34
SMITH, JOHN F JR	23SE	22	STARMER, BARBARA	30	12	SURMEIER, HARRY J	17	34	TEMPLETON, R G	31	28	TOLMAN & BAUMAN	13	12
SMITH, JOSEPH P	10	34	STASZCZAK, DAVID	1	38	SUTLIF, RONALD D	12SW	22	TEMPLETON, R G	36	22	TONGWARREN, MAWJ	13	12
SMITH, JOSEPH P	105E	34	STATE OF ILLINOIS	7	30	SUTTON, JERRY L	19SE	22	TEMPLETON, ROBERT	26	22	TOUCHETTE, GEORGE W JR	22NE	22
SMITH, LARRY E	26SE	34	STATE OF ILLINOIS	7	30	SWAIN, MARILYN J	31NE	34	TEMPLETON, ROBERT G	31	28	TOUCHETTE, GEORGE W JR	22SE	22
SMITH, LEO L	10NE	34	STEARNS, ELMORE F	13	34	SWAN, STUART D	9	30	TEMPLETON, ROBERT G	35	22	TRADER, CHARLES T	1	30
SMITH, LLOYD W	16SE	20	STEARNS, ELMORE F	1NW	34	SWALLERS, WALTER D	25	30	TEMPLETON, ROBERT G	36	22	TRADER, LUCILLE	12	30
SMITH, LOUIS W	29	18	STEELE, EMMA	15	20	SWAN, RYAN H	28	36	TEMPLETON, ROBERT G	36SW	22	TRAIL, MARK E	23W	22
SMITH, MARION	15SW	20	STEELE, EMMA	23	20	SWANWICK BETHEL CEM	22SW	32	TEMPLETON, ROBERT G	19	28	TRAVELSTEAD INV INC	22	28
SMITH, MARK D	21NE	28	STEELE, GLEN	19	8	SWANWICK PLAT OF	21	32	TEMPLETON, ROBERT G	27	10	TRAVELING, ILENE R	28W	18
SMITH, MARK E	1	8	STEELE, GLEN	30SW	8	SWEENEY, STEVEN J	14	22	TEMPLETON, ROBERT G	35	10	TREIN, AMANDA	1	34
SMITH, MARK E	19	10	STEIN, HENRY	24	12	SWEETLAND, WILBUR E	27SW	38	TEMPLETON, ROBERT L	30	28	TREIN, AMANDA M	12	34
SMITH, MARK E	31	10	STEIN, TOM	35NE	10	SWINEY & RYBACKI	22SE	18	TEMPLETON, ROBERT L	31	28	TRIC-COUNTY IND BAPT CHURCH	32W	8
SMITH, MATTHEW J	19	8	STENS, JOHN	29NE	38	SWINEY, RICHARD E	32SW	30	TEMPLETON, T LOUIS	25	22	TRICE, GERALD	19	32
SMITH, MERVIN F	17	10	STEPHENS & BURGE	29	8	SWOFFORD, BRENDA K	16NW	18	TEMPLETON, T LOUIS	31	28	TRIGG, THOMAS	2	28
SMITH, RAYMOND A	10	34	STEPHENS & BURGE	30	8	SZAREK, DENNIS	29SW	28	TEMPLETON, T LOUIS	35	22	TRIGG, THOMAS	35	36
SMITH, ROBERT L	17	22	STEPHENS AURELIAM	21NW	30	SZAREK, LUCILLE	28	28	TEMPLETON, WILLIAM C	36	22	TRIPP, MICHAELA	30SW	8
SMITH, ROBERT L	20	22	STEPHENS DAN L	19	8	SZAREK, WALTER	29	28	TEMPLETON, WILLIAM C	30	28	TRITSCHLER, JERRY E	30NE	30
SMITH, ROBERT L	29	22	STEPHENS, GENE P	28	18	SZAREK, WALTER	30	28	TEMPLETON, WILLIAM C	31	28	TRITSCHLER, MARY R	30NE	30
SMITH, RODNEY	65W	32	STEPHENS JOE P	19SE	30	SZAREK, WALTER	31	28	TEMPLETON, WM C	33	12	TRULL, CONNIE S	7	30
SMITH, RONALD L	1	28	STERN, THEODORE W	3	34	SZCZEBLEWSKI, GARY J	6	30	TENNISON, CHARLES G	20SW	30	TUCKER, CHARLES J	18	22
SMITH, SEVERIN	15	38	STERN, THEODORE W	5	34	SZCZEBLEWSKI, JOE	4	30	TENNISON, CARL D	21SW	34	TURNER, ANITA S	8	12
SMITH, SEVERIN	32	36	STERN, THEODORE W	6	34	SZCZEBLEWSKI, JOE	5	30	TENNYSON, JAMES L JR	35NW	22	TURNER, BERAUDETTE F	5	36
SMITH, STEVEN L	15SW	28	STERN, THEODORE W	3NE	34	SZCZEBLEWSKI, JOSEPH	13	18	TERRY, KENNETH	9	22	TWIN COUNTY SERVICE CO	23NW	22
SMITH, THOMAS D	19	10	STERN, WM	2	34	SZCZEBLEWSKI, RAYMOND	32	38	TERRY, KENNETH JR	10	22	U P CHURCH OF SWANWICK	22SW	32
SMITH, THOMAS D	30	10	STEVENS, ANNA	17	12	SZCZEBLEWSKI, RAYMOND	4	30	TERRY, KENNETH M SR	10	22	UHE, CYNTHIA K	15SE	18
SMITH, THOMAS D	31	10	STEVENSON & POWELL	31	8	SZCZEBLEWSKI, RAYMOND	5	30	THEIS, RANDY	30SW	8	UHE, ROBERT D TRS	13	22
SMITH, TIMOTHY E	18SE	26	STEVENSON, JAMES E	13SW	22	SZCZEBLEWSKI, RONALD	5NE	30	THEOBALD, LELAND	6	34	UHE, ROBERT D TRS	14NE	22
SMITH, WILFRED L	10	34	STEVENSON, JANIE	31	8	SZCZEPANSKI, LAWRENCE	1	36	THEOBALD, WILLIAM A	23SE	36	UHLIR, GARY L	5	34
SMITH, WILFRED L	10NE	34	STEVENSON, JIMMIE	31	8	SZCZEPANSKI, LAWRENCE	11	36	THEONIN, SUSAN K	21NE	28	ULLIAN, DAVID R	27NE	18
SMITH, WILLIAM H	22NW	22	STEVENSON, JOSEPH S	33	28	SZCZEPANSKI, LAWRENCE JR	17NE	30	THIES, ALLEN D	19SW	8	UNION COMMUNITY CENTER	36SE	8
SMITH, WILLIAM H	10	30	STEVENSON, JOYCE E	33NW	28	SZCZEPANSKI, LAWRENCE JR	17NE	30	THIES, ARLAN	19	34	URBANER, MARGARET	33	34
SMITH, WISLAWA KLHOFFER	19	34	STEVENSON, RICHARD L	31SE	8	SZCZEPANSKI, TERRI	17	30	THIES, DALE E	26	10	URBANER, MARGARET M	4	22
SMITH, WISLAWA KLHOFFER	22	10	STEWART, KEVIN L	16NW	18	SZRAKOWSKI, JOSEPH P	8	34	THIES, DALE E	31	10	VALENTINE, DOUGLAS H	35	34
SNIDER, JOHN A	23	10	STEWART, LARRY D	17	32	TABING, G SCOTT	15	22	THIMMIG, ADAM	7	30	VALENTINE, DOUGLAS H	2	22
SNIDER, JOHN A	19	8	STEWART, MICHAEL L	31SE	8	TABING, RICHARD R	16	20	THIMMIG, LAWRENCE	7	30	VALENTINE, DOUGLAS H	2NW	22
SNIDER, THOMAS D	18	8	STEWART, RITA R	45W	20	TADLOCK, LARRY D	4SW	22	THOLE, NORMAN E	18	20	VALENTINE, DOUGLAS H	2NW	22
SNIDER, THOMAS D	18	8	STICE, DONNAK	22SE	30	TADLOCK, LARRY D	5	22	THOMAS, BENJAMIN R	5SE	8	VALENTINE, RYAN	2NW	22
SOBCZAK, MARK	1	36	STIENS, JAMES H SR	6	8	TALLO, GUSSE	19SW	8	THOMAS, BRADLEY J	5	34	VALERIUS, DANNY L	30	8
SOBCZAK, MARK	6	38	STIENS, JOHN	29	38	TALLO, GUSSE	8	THOMAS, BRADLEY J	8SE	34	VALIER, CHARLES W	14	28	
SOBCZAK, MARK	7	38	STOCKTON, GILBERT L	26NW	18	TALLO, GUSSE	30	8	THOMAS, CATHERINE M	16SW	28	VALIER, LARRY	31	30
SOBCZAK, MARK	12	36	STOCKTON, KENNETH J	30	38	TAMARCA CATH IMM CON CEM	38NE	36	THOMAS, CRAIG E	18	20	VALIER, LARRY	25	30
SOBCZAK, MARK	6	38	STOCKTON, KENNETH J	12	26	TAMARCA, VILLAGE OF	29	38	THOMAS, CRAIG E	17	20	VALIER, LARRY G	27	30
SOBCZAK, MARY	10	34	STOLLHANS, JERRY A	21NW	30	TAMARCA, VILLAGE OF	25SW	30	THOMAS, DOUGLAS W	13	28	VALIER, LARRY G	28	30
SOMMER, MICHAEL J	15	34	STONE, JOHN W	20	36	TANNER, BOBBIE D	22NE	22	THOMAS, EARL D	29NW	18	VALIER, RICHARD G	36	30
SOMMER, MICHAEL J	16	34	STONOWSKI, RAYMOND	1NW	34	TANNER, BOBBY D	36	22	THOMAS, FRANCES I	1	32	VALIER, STANLEY	25	30
SOMMER, MICHAEL J	21	32	STOREY, FRED	24SE	22	TANNER, DANNY	1	20	THOMAS, JAMES R	6SE	34	VALIER, STANLEY F	30	30
SOUTHERN IL POWER CO	33SE	12	STORK, JOSEPH A SR	21SE	32	TANNER, DANNY	19SE	28	THOMAS, LARRY R	8	34	VALIER, STANLEY F	36	30
SOUTH WORTH, ROBERT	18SE	36	STORM ROBERS INC	8NE	32	TANNER, DARLENE	27SE	34	THOMAS, LARRY R	5	34	VALIER, STEVEN F	36	30
SOUTH WORTH, ROBERT	18	36	STOTLAR, NADA V	23SE	22	TANNER, DARLENE	1	20	THOMAS, RAEHELLE L	28	32	VAN ZANDT CLIFFORD W	9SE	18
SPANLEY, JASON	20	30	STOTLAR, WILLIAM B	25	22	TANNER, DARLENE	26	34	THOMPSON, ALBERT K TRS	19SW	22	VAN DER MARK, HARRY	32NE	18
SPEAR, GLADYS L														

ownership index, continued

name	section #	page	name	section #	page	name	section #	page	name	section #	page	name	section #	page
VANCIL, BILL D	19SE	30	WALNUT LAKE ESTATES	20	36	WHITE, SAMUEL R	6	32	WINTER, JOAN	30	12	WRIGHT, JAMES T	13NE	12
VANCIL, BILL D	19	30	WALTER, EVERT	29NE	38	WHITE, SAMUEL R JR	5	32	WINTER, JOAN	31	12	WRIGHT, JIMMIE E	8	36
VANCIL, DARRYL	4	16	WALTERS, ALEXANDER	9	30	WHITENER, LINDA S	25W	22	WINTER, JOHN R	24	10	WRIGHT, JOE E	35NW	22
VANCIL, DARRYL	19SE	30	WALTERS, ALEXANDER	16	30	WHITEAL, RIDGE LAND TR	12SW	12	WINTER, LYLE G	25	10	WRIGHT, LEO	10	34
VANCIL, DARRYL	33	30	WALTERS, ROBERT D	11NW	28	WHITLEY, JAMES A	13NE	12	WINTER, LYLE G	34	10	WRIGHT, LYNNE B	14SW	22
VANCIL, DARRYL	34	30	WALTERS, ROBERT D	19NE	30	WHITLEY, JAMES A	15	12	WINTER, LYLE J	29NW	10	WRIGHT, MARK A	17NW	36
VANCIL, DARRYL	5	30	WAR & LAY	19SE	30	WHITMORE, ARMAND J	35NW	22	WINTER, MERLE J	31	12	WRIGHT, MARY	9	34
VANCIL, DAVID J	19SE	30	WARD, MARK	13	12	WHITSON, JOHN E	10SE	28	WINTER, RAY	31SE	12	WRIGHT, MICHAEL L	105W	34
VANCIL, HOWARD	19	30	WARD, MAURICE L	19	38	WHITTINGTON ARTHUR J	6	30	WINTER, RAY L	32	12	WRIGHT, SHARON K	25	22
VANCIL, HOWARD	30	30	WARD, MAURICE L	27	38	WHITTINGTON ARTHUR J	31	38	WINTER, RAY L	36	10	WRIGHT, STUART R	5	27
VANCIL, HOWARD	30NE	30	WARD, MAURICE L	28	38	WHITTINGTON KENNETH	6	30	WINTER, RAY L	31	12	WRIGHT-HARRIS, LYNNE	6	18
VANCIL, JOEY A	30NE	30	WARD, MAURICE L	29	38	WHITTINGTON KENNETH	31	38	WINTER, RAY L	30	12	WRIGHT-HARRIS, LYNNE	5NE	18
VANCIL, JOHN	20	36	WASHINGTON CNTY WATER	22NW	37	WIESE, ELVIRA A	1	34	WINTER, RICHARD D	19	12	WIEBLES, SCOTT	21	34
VANCIL, JOHN B	16	36	WASSON, CARLA J	6	20	WILCOX, ERNA V	12SW	22	WINTER, RUSSELL	24	10	WYATT, ROBERT S	12	34
VANCIL, JOHN B	19	30	WASSUNG, SUSAN M	14	10	WILCOX, ERNA V	35NW	22	WINTER, RUSSELL	25SE	10	WYCISKALLA, CHAPMAN	10	38
VANCIL, JOHN B	21	36	WASSUNG, SUSAN M	13	10	WILCOX, J RYAN	13NW	22	WINTER, RUSSELL	30	12	WYCISKALLA, CONRAD	2	38
VANCIL, LESLIE	19NE	28	WATTS, CHARLES	14NE	28	WILCOX, WILLIAM J	35	22	WINTERBERG, ALBERT H	30	8	WYCISKALLA, CONRAD	10	38
VANCIL, ROGER D	19SE	30	WATTS, HERMAN	35	34	WILCOX, WM J	35NW	22	WINTERBERG, MICHAEL E	32SW	8	WYCISKALLA, GEORGE D	13	38
VANDERJACK, DARLENE	20SW	28	WAY, CLARENCE C	33SW	30	WILD, KENNETH O	11SE	22	WINTERS, CHRISTOPHER A	5NE	18	WYCISKALLA, PAUL	11	38
VANDERJACK, DARLENE	29NW	28	WAYLAND, CONNIE C	26NE	10	WILD, KENNETH O	12SW	22	WISE, BILLY A	18SW	30	WYCISKALLA, PAUL	23	38
VANDERSTELT, ROBERT	1	34	WAYMAK, SYLVIA I	13NE	12	WILD, LARRY K	19	28	WISE, GREGORY S	22NE	18	WYCISKALLA, PAUL	26	38
VANDIVER, KEVIN W	21SE	34	WAZORICK, MIKE	30	32	WILDERMUTH & GRIZZELL	22NE	28	WISELY DEAN	29	36	WYCISKALLA, RALPH	11	38
VANDORSALE, ELIZABETH M TRS	33	36	WEA VALLEY FARMS INC	24	30	WILDERMUTH, DANNY	19	28	WISKAMP, DAVID E	19	20	WYCISKALLA, RALPH	12	38
VARNER, MAJUNA	5SE	22	WEA VALLEY FARMS INC	25	30	WILDERMUTH, DANNY	24	22	WISNEWSKI, THERESA	12	34	WYCISKALLA, RALPH R	27	38
VARNER, MAJUNA L	32SW	28	WEA VALLEY FARMS INC	4	16	WILDERMUTH, DANNY C	2	20	WISNEWSKI, RAY	1	34	WYCISKALLA, ROGER L	6SW	30
VAVGN, JOHN S	15SE	18	WEA VALLEY FARMS INC	9	18	WILDERMUTH, DANNY C	3	20	WISNEWSKI, RAY	12	34	WYCISKALLA, STEVEN M	10	38
VENEGONI, BERT	19	18	WEATHERFORD, FRANK	25	10	WILDERMUTH, DANNY C	6	20	WISNEWSKI, THERESA	1	34	WYCISKALLA, WALTER	10	38
VET OF FOREIGN WARS	5NE	18	WEATHERFORD, JOHN P EST	26	10	WILDERMUTH, ELVIS H	14	20	WISNEWSKI, JOANNE	6NE	18	WYCISKALLA, WALTER	11	38
VETTESE, JOS J	32SW	18	WEATHERFORD, JOHN P EST	34	10	WILDERMUTH, LOUIS J	33	32	WISNEWSKI, JOANNE E	8	38	WYNN, BETTY R	33	30
VICKERY, REATHA M	19	22	WEATHERFORD, KAREN	26SE	22	WILDERMUTH, LOUIS J	4	20	WISNEWSKI, VIRGINIA	4	30	WYNN, CHARLES A	33	28
VICKERY, REATHA M	20	22	WEATHERFORD, MARY J	34	19	WILDERMUTH, RANDY B	16	32	WISNEWSKI, VIRGINIA	5	30	WYNN, CHARLES A	28	28
VICKERY, REATHA M	30	22	WEATHERFORD, WENDELL	34	22	WILDERMUTH, RANDY B	9	20	WISSINGER, ALEC L	25	18	WYNN, EVERETT E	16	30
VILLAGE OF CUTLER	6SW	8	WEATHERFORD, WENDELL	35	22	WILDERMUTH, TIMOTHY A	33	32	WISSINGER, ALEC L	36	18	WYNN, EVERETT E	17	30
VILLAGE OF CUTLER	8	8	WEAVER, BEULAH E TRS	17	22	WILDERMUTH, WAYNE L	11	20	WITBRACHT, RICHARD M	15SW	28	WYNN, GORMAN	16	30
VISION QUEST ENTERPRISE	9	18	WEBB, LARRY	32NE	18	WILDERMUTH, WAYNE L	14	20	WITBRACHT, RICHARD M	15SW	28	WYNN, WILLIAM H	27	30
VISION QUEST ENTERPRISE	32	18	WEBER, DEBBIE	32NW	36	WILES, VERNON L	12NW	34	WITGES, LARRY C	5	30	WYNN, WILLIAM H	28	30
VOELKEL, ROBERT L	6	36	WEEKS, RONALD D	24SE	22	WILKIN, DONALD B	12	22	WITGES, LEONARD A	5	30			
VOGEL, FRED L JR	32SW	13	WEGNER & AGUZZI	13	32	WILKS & HAMM	11	28	WITGES, RAY L	12	30	YATES, NELSON L	34NW	10
VOGEL, PETER E	13	32	WEGNER & AGUZZI	24	32	WILKS, CHARLES G	16SE	28	WITGES, RAY L	17	30	YATES, WILLIAM J	12SW	22
VOLKMAN, DOUGLAS K	36	8	WEGNER, CECILIA	25	34	WILKS, LARRY G	21NE	28	WITGENSHAW, BRADLEY J	20	36	YATES, WILLIAM J	25	36
VOLKMAN, JERRY D	35	8	WEGNER, CECILIA	36	34	WILKS, WILLIAM	12	28	WITTENAUER, EDWARD J	19	20	YEAGER & MOHR	15NW	28
VOLKMAN, JERRY D	36	8	WEGNER, CECILIA M	26	34	WILKS, WILLIAM A	1	28	WITTENAUER, EDWARD J	20	20	YEAGER, DONALD	14	28
VON ROHR, GEORGE B	28SW	18	WEGNER, CECILIA	35	34	WILLIAMS & HOFMEISTER	15NW	20	WITTENBOHN, CARL T	18	8	YEAGER, WILLIAM A	14	28
VORDTRIEDE, BRADLEY	5	28	WEINBERG, IRMA J	26	38	WILLIAMS CEMETARY	1	30	WITTENBOHN, JOHN O	5SE	8	YELIM, WILLIAM C	30	8
VORDTRIEDE, BRADLEY	30	36	WEINHOFFER, ROBERT M	5NW	8	WILLIAMS, CHRIS A	10NW	32	WOLFE, DALE E	21	34	YOUNG, FLOYD B	5SE	8
VORDTRIEDE, BRADLEY J	29	36	WEINHOFFER, ROBERT M	5SE	8	WILLIAMS, JAMES A	14SW	28	WOLFE, JAMES M	13	12	YOUNG, HERMAN	5	20
VORDTRIEDE, AURIA M	17	28	WEINHOFFER, RONALD	10	32	WILLIAMS, JAMES F	32NE	36	WOLFE, JOSEPH	29SE	18	YOUNG, JERRY L	18	8
VORNIER, RAYMOND	15	34	WEIS, DELORES J	13SW	12	WILLIAMS, JEFFREY	24NW	12	WOLFE, TED	32	8	YOUNGMAN, RODNEY K	28NW	18
VOSHOLLER, ANDREW J	7	20	WEIS, FARMS E & G INC	33	12	WILLIAMS, KENNETH	2	22	WOLFE, THERESA A	31	18			
VOSHOLLER, ANDREW J	8	20	WEIS, FARMS E & G INC	34	12	WILLIAMS, MARSHALL D	20SW	30	WOODCOCK, BRENDA F	5NE	18	ZAKINSKI, JANICE M	23	12
VOSHOLLER, T B JR	7	20	WEIS, FARMS E & G INC	35	12	WILLIAMS, MURRY C	20NE	30	WOODCOCK, GEORGE	21	30	ZARA, DOROTHY E	19NW	8
VOTAVA TR ROBERT SR TRS	23	36	WEIS, FARMS E & G INC	36	12	WILLIAMS, PATRICIA	25NE	34	WOODOROCK, FRANKLIN S	1	28	ZARA, DOROTHY E	19SW	8
VOYLES, MAX	18	18	WEIS, LEO E	26NW	18	WILLIAMS, ROBERT	10	32	WOODSIDE & WRIGHT	26	38	ZARZACK, GUSTAVE	10SE	22
VOUCHARD, DAVID J	6	12	WEISSEL, ERIC J	24NW	28	WILLIAMS, ROBERT	21SE	32	WOODSIDE & WRIGHT	29	38	ZELASKO, ANTHONY R JR	5	38
VOUCHARD, KEVIN	32SW	32	WEISSEL, F RAY	24	28	WILLIAMS, ROBERT	22	32	WOODSIDE, CHARLES	4	32	ZELASKO, ANTHONY R JR	11	36
VOUCHARD, PAUL J	14NW	22	WEISSEL, HAROLD E	11NW	28	WILLIAMS, ROBERT	28	32	WOODSIDE, DONALD R	15SE	28	ZELASKO, ANTHONY R JR	12	36
VOUCHARD, STEVEN F	16SW	34	WEISSEL, JAMES	11	28	WILLIAMS, ROBERT	33	32	WOODSIDE, GERALDINE	31	12	ZELASKO, CHRIS M	12	36
			WEISSEL, JAMES F	2	28	WILLIAMS, ROBERT E	29NE	36	WOODSIDE, JIMMIE D	29SE	38	ZELASKO, RICHARD A	11	36
W EGYPTIAN ECON OPP	15	30	WEISSEL, JESSE	31	38	WILLIAMS, SHERI L	27SE	32	WOODSIDE, MARK A	29NE	30	ZELASKO, ROBERT	5	38
WADDELL, DONNA M	10SE	22	WEISSEL, JESSE	25	36	WILLIAMS, VERNON	12	32	WOODSIDE, MARK A	29SW	30	ZELASKO, ROBERT	7	38
WADE, MARILYN T	5SW	8	WEITZEL CEMETERY ASSN	15SW	8	WILLIAMS, VERNON R	27	32	WOODSIDE, MICHAEL D	17	30	ZETTLER & HAHN	16SE	30
WAGGONER, ROBERT C	29	38	WELCH, DENNIS	27	36	WILLIAMS, WALLACE R	3	32	WOODSIDE, MICHAEL D	17NE	30	ZETTLER, DALE G	11	30
WAGGONER, RONALD J	18SW	38	WELCH, KATHY J	27	36	WILLIAMS, WM ROBERT	25SE	32	WOODSIDE, MYRTLE	3	34	ZETTLER, FRANKIE J	1	30
WAGNER, JANET M	28	30	WELCH, KEVIN D	23NW	28	WILLIAMSON, MERWIN D	36	34	WOODSIDE, NELSON	32	12	ZETTLER, JERRY G	2	30
WAGNER, ROBERT M	12SW	22	WELCH, LOREN	32	38	WILLIAMSON, MERWIN D	31	36	WOODSIDE, RICKY F	3	34	ZETTLER, JERRY G	11	30
WAGNER, WALTER G	1	38	WELSH, CHARLES N	27	36	WILLIAMSON, THOMAS	16	34	WOODSIDE, RICKY F	31NE	30	ZETTLER, JOHN R	2	30
WAIER, LOUIS	9	36	WELTY, ORAN D	35NE	8	WILLSVILLE VILLAGE OF	19	8	WOODSIDE, ROGER W	21SE	32	ZETTLER, KENNETH L	24	38
WAIER, MELVIN L	33	36	WELZ, CRAIG	17	34	WILMESHER, JOHN	11	32	WOODSIDE, ROLLAND	4	32	ZETTLER, KENNETH L	7	30
WAIER, MELVIN L	22SE	18	WENDELL, ED	30SW	8	WILMESHER, JOHN	2	32	WOODSIDE, STEPHANIE	36E	34	ZETTLER, KENNETH L	25	38
WAIER, MELVIN TRS	20	18	WERGER, WILFRED	17	28	WILMESHER, JOHN R	3	32	WOODSIDE, TODD A	31	30	ZETTLER, KENNETH L	31	30
WAIER, TRS, MELVIN L	22	18	WESOLAK, DONNA	14	38	WILSON, HOWARD A	4	18	WOODSIDE, V RANDALL	24NW	28	ZETTLER, LARRY D	2	30
WALTMAN, JOSEPH	23	30	WESOLAK, ROBERT L	13NW	38	WILSON, JAMES H	5SE	8	WOODSIDE, VICTOR B	31	30	ZETTLER, LAWRENCE H	3	30
WALDMAN, EUGENE C	9	30	WESOLAK, ROBERT L	14	38	WILSON, STANLEY W TRS	29	18	WOODSIDE, VICTOR B	32NW	30	ZETTLER, MARK K	32	38
WALDMAN, EUGENE C	9SW	38	WESSELL & MCDONNOUGH	13SE	28	WILSON, WILLIAM R	20SW	30	WOODSIDE, VICTOR B	24	28	ZETTLER, RICHARD W	11	30
WALDRUP, ROBERT	6SW	32	WESSELL & MCDONNOUGH	24	28	WINCHESTER, OPAL J	10	38	WOODSIDE, WILMER	31	32	ZETTLER, ROBERT J	1	30
WALKER & BATTEAU	32NW	30	WESSELL & MCDONNOUGH	19	30	WINDER, LORETTA	15	28	WOODSIDES & SVOCEPANSKI	15	30	ZIELINSKI & PROST	4	30
WALKER, BOB W	23NW	28	WESSELL, EDWARD J	8	12	WINDER, RICHARD L	19NW	28	WOOLSEY, JAMES M	15SW	18	ZIELINSKI, JOE	19	38
WALKER, EVA	34	28	WESSELL, EDWARD J	35	22	WINGET WILLIAM R	25	18	WOOLSEY, JAMES M	27	18	ZIELINSKI, SYLVESTER JR	4	30
WALKER, HUBERT E	26NW	18	WESSELL, JOHN H	2	10	WINKLE BAPTIST CHURCH	25	32	WOOLSEY, JERRY W	22NE	18	ZIMMER, OTTO W	24	28
WALKER, JERRY	34	28	WESSELL, JOHN H	3	10	WINS SUB								

perry county, il

ILLINOIS

Title Professionals, Inc.
805 West DeYoung Street
Marion, IL 62959
Tel: 618-997-8404
Fax: 618-997-5406
(Williamson County)


Murphysboro Title & Abstract
1021 Chestnut Street
P.O. Box 513 Murphysboro, IL 62966
Tel: 618-684-6511
Fax: 618-687-3278
(Jackson County)

Perry County Title Company
115 North Main Street
P.O. Box 363 Pinckneyville, IL 62274
Tel: 618-357-9713
Fax: 618-357-3423
(Perry County)

Roe Abstract & Title
113 North Main Street
P.O. Box 289
Pinckneyville, IL 62274
Tel: 618-357-2929
Fax: 618-357-3164
(Perry County)

Anna-Jonesboro Title
115 North Main
Anna, IL 62906
Tel: 618-833-9797
Fax: 618-357-3164
(Union County)

Gallatin County Title Company
450 North Lincoln Boulevard East
Shawneetown, IL 62984
Tel: 618-269-3148
Fax: 618-269-3633
(Gallatin County)



TITLE PROFESSIONALS INC.

*Serving all of
Southern Illinois
and
Western Kentucky*

KENTUCKY

Western Kentucky Title
McCracken County Title
130 Brett Chase, Suite B
Paducah, KY 42003
Tel: 270-554-3715
Fax: 270-554-3713

Western Kentucky Title
Calloway County Title
102 North 5th Street
Murray, KY 42071
Tel: 270-759-3760
Fax: 270-759-3780



Mission Statement:

"The mission of the Perry County Soil & Water Conservation District is to provide leadership and assistance in the management of natural resources for all individuals and entities by establishing long-term goals, gathering information, providing education, technical assistance and available funding."

PO BOX 146
PINCKNEYVILLE, IL 62274
(618) 357-6016 Ext. 3

Stocks, Bonds,
Mutual Funds,
CDs, IRAs



Lisa Emling
16 E. Main - DuQuoin
(618) 542-3867

Edward Jones
INVESTMENTS

Member SIPC

PERRY COUNTY
Soil & Water Conservation District

perry county, il



Du QUOIN

STATE BANK

YOUR BANK FOR A LIFETIME

15 East Main Street • P.O. Box 468
Du Quoin, IL 62832

Phone: 618-542-2111

Fax: 618-542-5224



Cindy Blades
Vice President



Todd Kuhnert
Executive Vice President

Our Loan Officers are Here to Help You

MARSHALL BROWNING HOSPITAL

"Healing With A Hometown Touch"



24-Hour Physician Staffed Emergency Services



900 North Washington Street • Du Quoin

5 4 2 - 2 1 4 6

Visit Us On-Line at www.marshallbrowning.com

JCAHO Accredited